

Rowville Secondary College (East Campus)

Route: 1054 | Morning

Stop ID	Stop Name	Time	Stop ID	Stop Name	Time
21314	Stud Park SC - Bay 1	08:05			
14176	Turrumurra Dr/Stud Rd	08:06			
14175	Bergins Rd/Stud Rd	08:08			
14174	Sunshine St/Stud Rd	08:09			
48868	Rupicola Crt/Timbertop Dr	08:11			
14231	Timbertop Dr/Stud Rd	08:17			
13928	Buckingham Dr/Bergins Rd	08:20			
13929	Pickworth Cres/Buckingham Dr	08:22			
15703	Gilda Ct/Trisha Dr	08:23			
41176	Ada St/Braeburn Pde	08:28			
15216	Wellington Rd/Braeburn Pde	08:29			
15214	Armstrong Dr/Dandelion Dr	08:30			
15213	Peregrine Reserve/Dandelion Dr	08:31			
15212	Wetherby Ct/Dandelion Dr	08:32			
16494	Airedale Way/Wentworth Ave	08:34			
16495	Woodside Dr/Wentworth Ave	08:34			
16496	Kedleston Way/Wentworth Ave	08:35			
16501	Dandelion Dr/Eildon Pde	08:37			
16502	Tyers Cres/Eildon Pde	08:38			
16503	Taylors Lane/Eildon Pde	08:39			
15283	Taylors Lane/Bernard Hamilton Way	08:41			
15285	Simon Ave/Bridgewater Way	08:43			
15184	Rowville Community Centre/Fulham Rd	08:44			
21315	Stud Park SC	08:45			

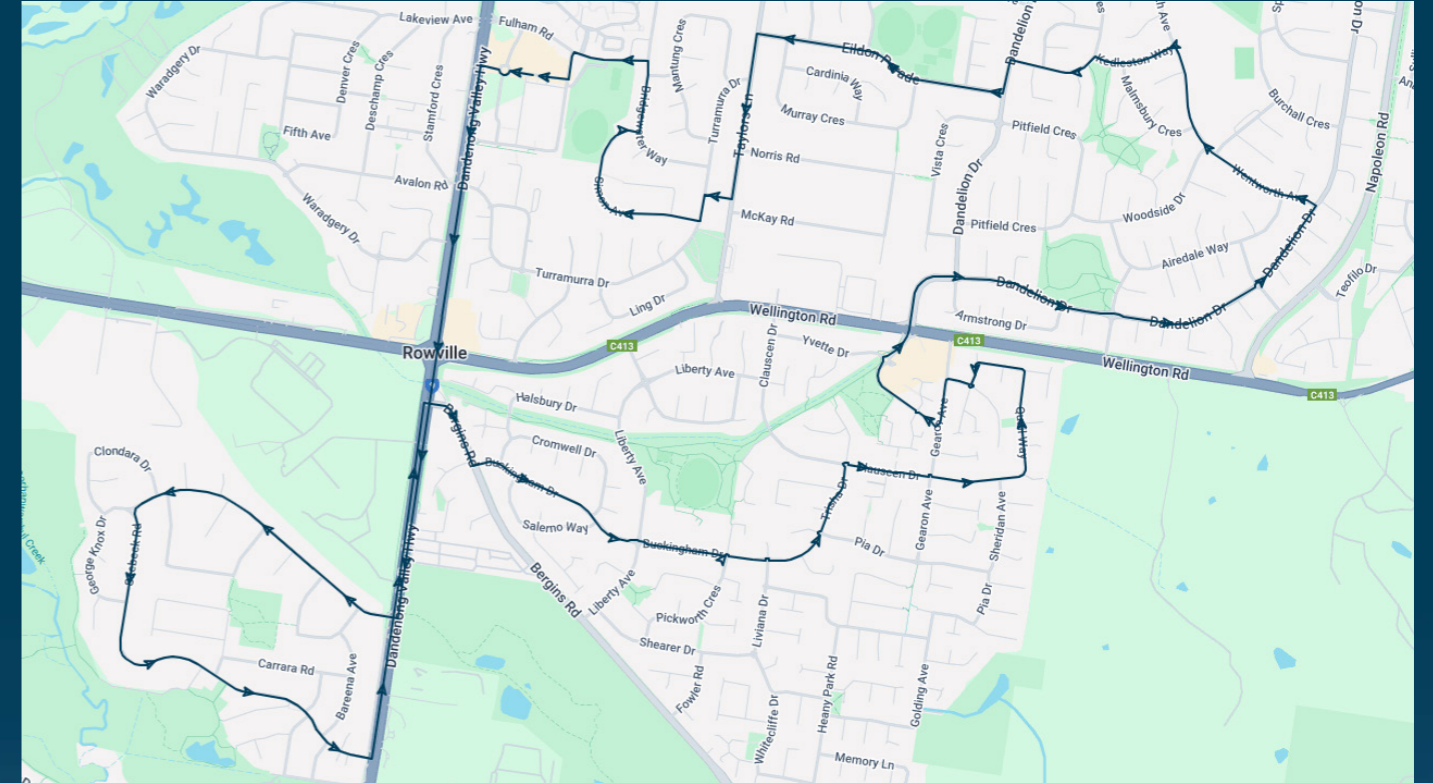
Times listed are estimated times only, it is advised to arrive at your stop earlier than the listed time to avoid missing your bus.

You can also download the Ventura Tracker app to view real time bus locations of all services



Rowville Secondary College (East Campus)

Route: 1054 | Morning



TURN DIRECTIONS

Via Fullham Rd, Left Stud Rd, Right Timbertop Dr, Left Seebeck Rd, Left Stud Rd, Right Bergins Rd, Left Buckingham Dr, Cont Trisha Dr, Right Clauscen Dr, Cont Quail Way, Right Holly Green Cl, Left Gearon Ave, Right Braeburn Pde, Cont Silkwood Way, Cont Dandelion Dr, Left Wentworth Ave, Left Kedleston Way, Left Severn Cres, Left Dandenlion Dr, Right Eildon Pde, Left Taylors Ln, Right Bernard Hamilton Way, Left Turrumurra Dr, Right Simon Ave, Left Bridgewater Way, Left Fullam Rd, Left into Stud Park SC

To view our list of live tracked services, visit www.venturabus.com.au
 Timetable Printed : 30 September 2024

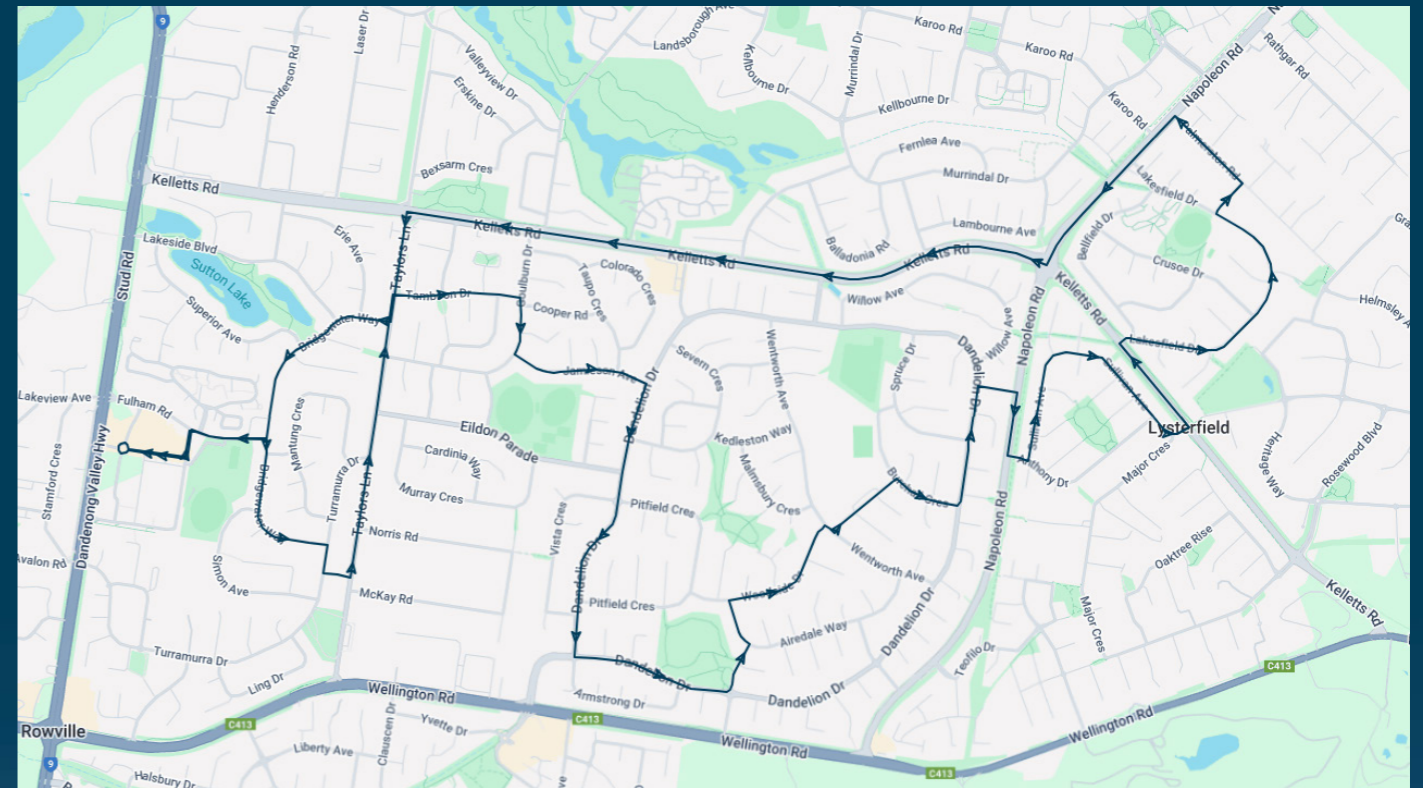
Rowville Secondary College (East Campus)

Route: 1055 | Afternoon

Stop ID	Stop Name	Time	Stop ID	Stop Name	Time
21314	Stud Park SC - Bay 1	15:30			
13339	Rowville Community Centre/Fulham Rd	15:31			
15713	Simon Ave/Bridgewater Way	15:32			
15712	Turrumurra Dr/Bridgewater Way	15:33			
15711	Taylor's Lane/Bernard Hamilton Way	15:33			
48871	Keiwa Pl/Jamieson Ave	15:39			
16500	Jamieson Ave/Dandelion Dr	15:40			
23570	Pitfield Cres/Dandelion Dr	15:41			
15214	Armstrong Dr/Dandelion Dr	15:42			
15213	Peregrine Reserve/Dandelion Dr	15:43			
12540	Milfull Ct/Dandelion Dr	15:48			
15206	Major Cres/Sullivan Ave	15:52			
15197	Lakesfield Dr/Kelletts Rd	15:53			
13909	Bellfield Dr/Lakesfield Dr	15:54			
48870	Marmont Pl/Palmerston Rd	15:57			
21315	Stud Park SC	16:10			

Rowville Secondary College (East Campus)

Route: 1055 | Afternoon



TURN DIRECTIONS

Picks up in Humphries Way ### Via u-turn at roundabout, Left at end of road, Right Fulham Rd, Right Bridgewater Way, Right Turrumurra Dr, Left Bernard Hamilton Way, Left Taylor's Ln, Right Tamboon Dr, Right Goulburn Dr, Left Jamieson Ave, Right Dandelion Dr, Left Dandelion Dr (at Silkwood Way roundabout), Left Pinehill Dr, Left Airedale Way, Right Woodside Dr, Right Wentworth Ave, Left Humphreys Way, Right Burchall Cres, Left Dandelion Dr, Right Bark Ave, Right Napoleon Rd, Left Anthony Dr, Left Sullivan Ave, Left Kelletts Rd, Right Lakesfield Dr, Right Kim Bolton Dr, Left Palmerston Rd to Marmont Pl/Palmerston Rd. Then runs express to Stud Park SC via Palmerston Rd, Left Napoleon Rd, Right Kelletts Rd, Left Taylor's Ln, Right Bridgewater Way, Right Fullham Rd, Left into Stud Park SC

To view our list of live tracked services, visit www.venturabus.com.au

Timetable Printed : 30 September 2024

Times listed are estimated times only, it is advised to arrive at your stop earlier than the listed time to avoid missing your bus.

You can also download the Ventura Tracker app to view real time bus locations of all services



Rowville Secondary College (West Campus)

Route: 1106 | Morning

Stop ID	Stop Name	Time	Stop ID	Stop Name	Time
21002	Ferntree Gully Station/Station St	08:00	21315	Stud Park SC	
16478	Spring St/Selman Ave	08:01			
44647	Burwood Hwy/Brenock Park Dr	08:02			
16480	St Josephs College/Brenock Park Dr	08:02			
16481	Glenfern Rd/Brenock Park Dr	08:03			
13894	Nathan St/Norman St	08:04			
23610	Bales St/Roberts St	08:05			
13891	Mayfair Dr/Blackwood Park Rd	08:06			
15250	Greenhaven Ct/Sovereign Crest Bvd	08:11			
15252	Lakesfield Dr/Kelletts Rd	08:17			
15261	Major Cres/Sullivan Ave	08:18			
15263	Napoleon Rd/Anthony Dr	08:20			
16486	Napoleon Rd/Kelletts Rd	08:22			
21784	Wyandra Way/Murrindal Dr	08:25			
15190	Karoo Primary School/Karoo Rd	08:26			
15189	Kellbourne Dr/Landsborough Ave	08:27			
15188	McGregor Ct/Landsborough Ave	08:28			
13884	Valleyview Dr/Karoo Rd	08:30			
15186	Kelletts Rd/Taylors Lane	08:32			
48871	Keiwa Pl/Jamieson Ave	08:35			
11565	Severn Cres/Dandelion Dr	08:36			
11566	Celestial Ct/Dandelion Dr	08:37			
11567	Balmoral Ct/Wentworth Ave	08:38			
11568	Eggleton Rise/Wentworth Ave	08:38			
16501	Dandelion Dr/Eildon Pde	08:42			
16502	Tyers Cres/Eildon Pde	08:43			
16503	Taylors Lane/Eildon Pde	08:44			
15283	Taylors Lane/Bernard Hamilton Way	08:45			
48869	Rowville Primary School/Simon Ave	08:47			
15285	Simon Ave/Bridgewater Way	08:48			
15184	Rowville Community Centre/Fulham Rd	08:49			

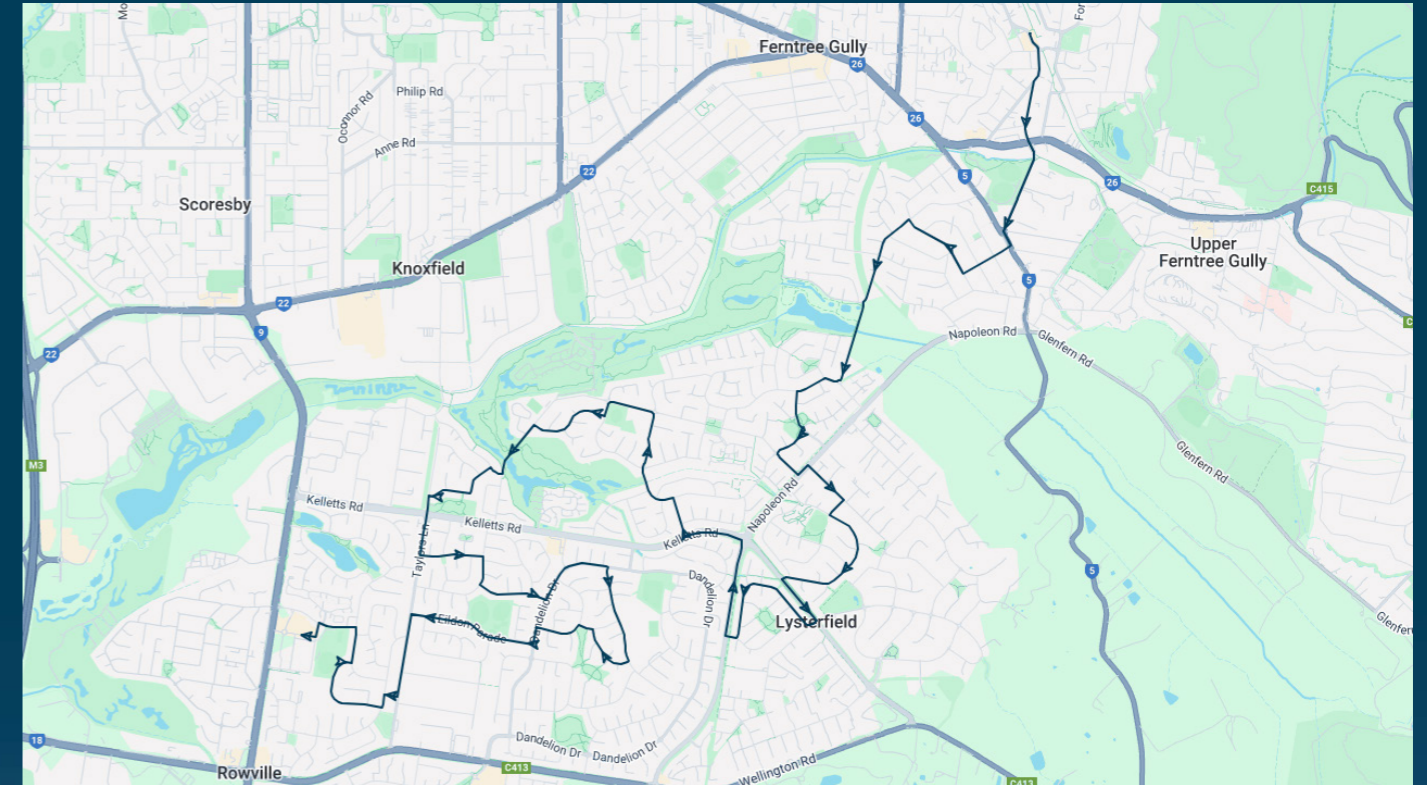
Times listed are estimated times only, it is advised to arrive at your stop earlier than the listed time to avoid missing your bus.

You can also download the Ventura Tracker app to view real time bus locations of all services



Rowville Secondary College (West Campus)

Route: 1106 | Morning



TURN DIRECTIONS

Via Station St, Left Selman Ave, Cont Brenock Park Dr, Left Glenfern Rd, Right Norman St, Right Roberts St, Left Blackwood Park Rd, Right Victoria Park Ave, Left Sovereign Crest Blvd, Right Murrindal Dr, Left Karoo Rd, Left Napoleon Rd, Right Palmerston Rd, Right Kim Bolton Dr, Left Lakesfield Dr, Left Kelletts Rd, Right Sullivan Ave, Right Anthony Dr, Right Napoleon Rd, Left Kelletts Rd, Right Jacob Dr, Left Murrindal Dr, Left Karoo Rd, Left Kellbourne Dr, Right Lansborough Ave, Left Karoo Rd, Right Valleyview Dr, Left Bexsarm Cres, Left Taylors Ln, Left Tamboon Dr, Right Goulburn Dr, Left Jamieson Ave, Left Dandelion Dr, Right Wentworth Ave, Right Malmsbury Cres, Left Kedelston Way, Left Severn Cres, Left Dandelion Dr, Right Eildon Pde, Left Taylors Ln, Right Bernard Hamilton Way, Left Turramurra Dr, Right Simon Ave, Left Bridgewater Way, Left Fullham Rd, Left 1st road, Right 1st road to Stud Park SC

To view our list of live tracked services, visit www.venturabus.com.au
 Timetable Printed : 30 September 2024

Rowville Secondary College (West Campus)

Route: 1113 | Afternoon

Stop ID	Stop Name	Time	Stop ID	Stop Name	Time
21315	Stud Park SC - Bay 2	15:10			
46596	Rowville Secondary College/Turramurra Dr	15:25			
15284	Turramurra Dr/Bridgewater Way	15:27			
15285	Simon Ave/Bridgewater Way	15:28			
15184	Rowville Community Centre/Fulham Rd	15:29			
21315/2	Stud Park SC	15:30			

Rowville Secondary College (West Campus)

Route: 1113 | Afternoon



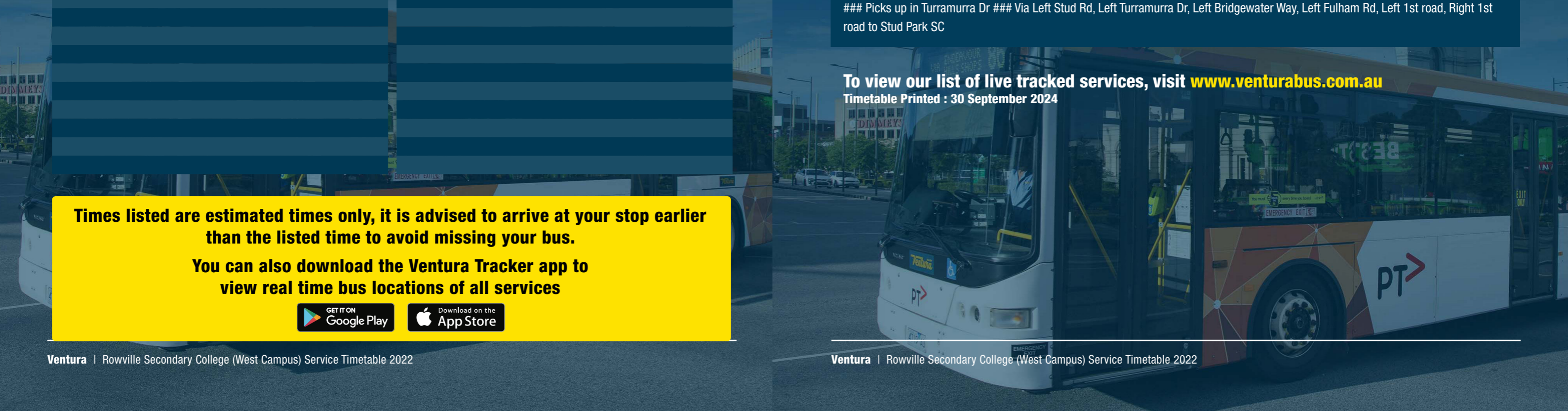
TURN DIRECTIONS

Picks up in Turramurra Dr ### Via Left Stud Rd, Left Turramurra Dr, Left Bridgewater Way, Left Fulham Rd, Left 1st road, Right 1st road to Stud Park SC

To view our list of live tracked services, visit www.venturabus.com.au
 Timetable Printed : 30 September 2024

Times listed are estimated times only, it is advised to arrive at your stop earlier than the listed time to avoid missing your bus.

You can also download the Ventura Tracker app to view real time bus locations of all services



Rowville Secondary College (West Campus)

Route: 1114 | Afternoon

Stop ID	Stop Name	Time	Stop ID	Stop Name	Time
21314	Stud Park SC - Bay 1	15:30			
13339	Rowville Community Centre/Fulham Rd	15:31			
15713	Simon Ave/Bridgewater Way	15:32			
15712	Turrumurra Dr/Bridgewater Way	15:32			
15711	Taylor's Lane/Bernard Hamilton Way	15:33			
11561	Taylor's Lane/Eildon Pde	15:34			
11562	Tyers Cres/Eildon Pde	15:35			
11563	Metcalf Cres/Eildon Pde	15:36			
11564	Jamieson Ave/Dandelion Dr	15:37			
11565	Severn Cres/Dandelion Dr	15:37			
11566	Celestial Ct/Dandelion Dr	15:38			
11567	Balmoral Ct/Wentworth Ave	15:39			
11568	Eggleton Rise/Wentworth Ave	15:39			
11569	Woodside Dr/Wentworth Ave	15:40			
12537	Airedale Way/Wentworth Ave	15:41			
15267	Wetherby Ct/Dandelion Dr	15:42			
15268	Peregrine Reserve/Dandelion Dr	15:43			
15269	Armstrong Dr/Dandelion Dr	15:44			
15271	Wellington Village SC/Braeburn Pde	15:45			
41177	Ada St/Braeburn Pde	15:46			
15275	Pia Dr/Trisha Dr	15:51			
13929	Pickworth Cres/Buckingham Dr	15:52			
14175	Bergins Rd/Stud Rd	15:55			
14174	Sunshine St/Stud Rd	15:56			
48868	Rupicola Cr/Timbertop Dr	15:58			
14231	Timbertop Dr/Stud Rd	16:03			
15147	Bergins Rd/Stud Rd	16:05			
15148	Avalon Rd/Stud Rd	16:07			
21315	Stud Park SC	16:10			

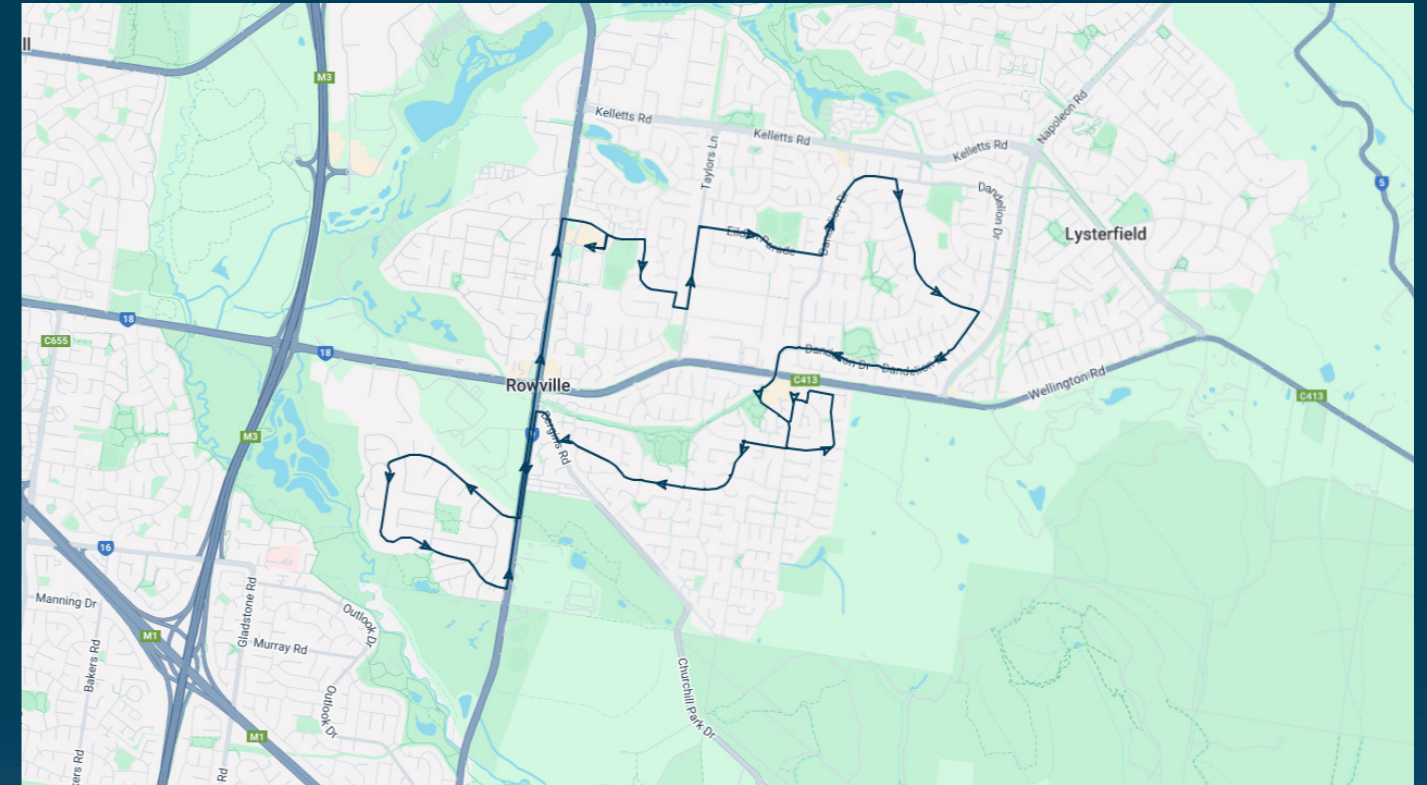
Times listed are estimated times only, it is advised to arrive at your stop earlier than the listed time to avoid missing your bus.

You can also download the Ventura Tracker app to view real time bus locations of all services



Rowville Secondary College (West Campus)

Route: 1114 | Afternoon



TURN DIRECTIONS

Via u-turn at roundabout, Left at end of road, Right Fullham Rd, Right Bridgewater Way, Right Turrumurra Dr, Left Bernard Hamilton Way, Left Taylor Ln, Right Eildon Pde, Left Dandelion Dr, Right Wentworth Ave, Right Dandelion Dr, Cont Silkwood Way, Cont Braeburn, Cont Gearon Ave, Left Quail Way, Right Holly Green Cl, Left Gearon Ave, Right Clauscen Dr, Left Trisha Dr, Cont Buckingham Dr, Right Bergins Rd, Left Stud Rd, Right Timbertop Dr, Left Seebeck Rd, Left Stud Rd, Right Fullham Rd, Right 2nd road, Left 1st road to Stud Park SC

To view our list of live tracked services, visit www.venturabus.com.au
 Timetable Printed : 2 October 2024



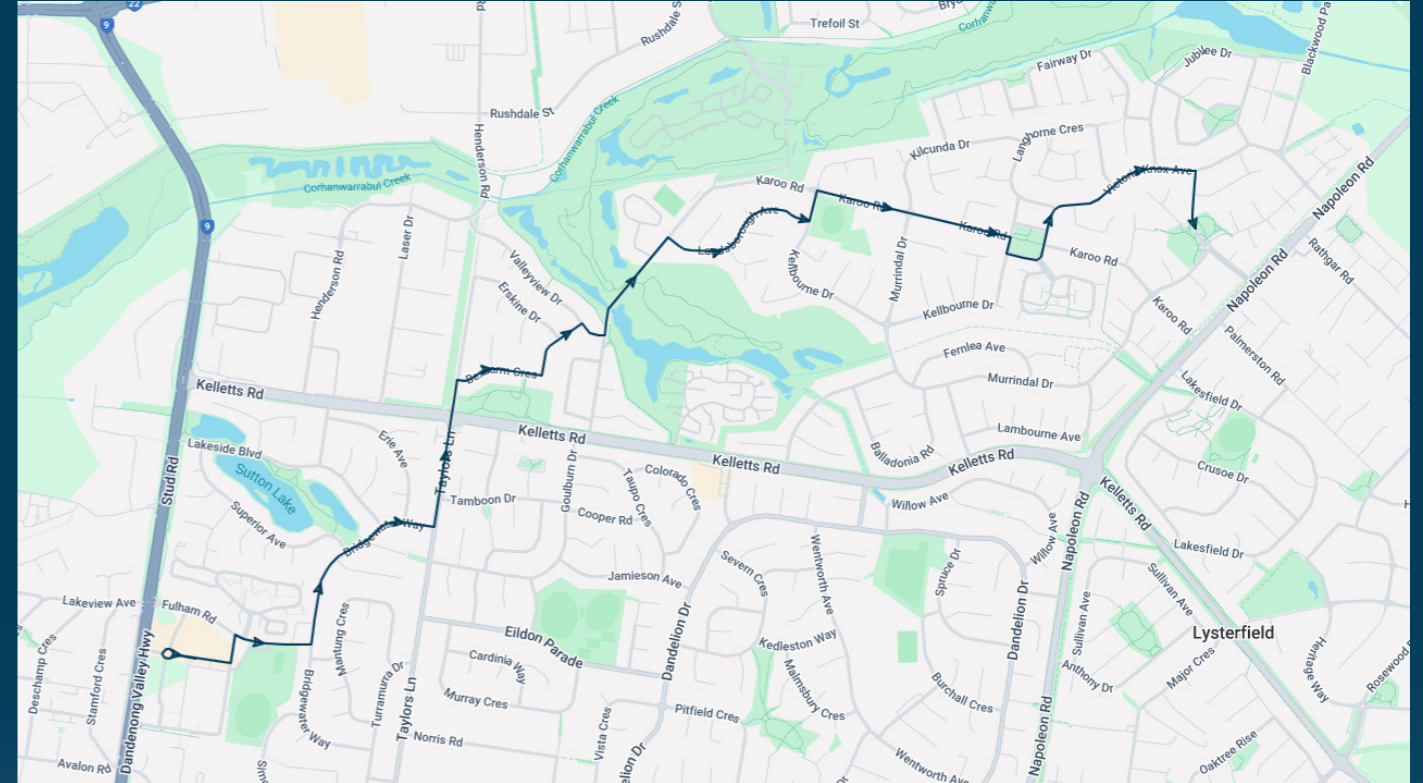
Rowville Secondary College (West Campus)

Route: 2555 | Afternoon

Stop ID	Stop Name	Time	Stop ID	Stop Name	Time
21314	Stud Park SC - Bay 1	15:40			
13339	Rowville Community Centre/Fulham Rd	15:42			
13346	Erie Ave/Bridgewater Way	15:44			
15227	Kelletts Rd/Taylor's Lane	15:47			
15242	Valleyview Dr/Karoo Rd	15:49			
15243	Oakdene Ct/Landsborough Ave	15:51			
15244	Kellbourne Dr/Landsborough Ave	15:52			
15245	Karoo Primary School/Karoo Rd	15:54			
15246	Karoo Rd/Camley Ct	15:55			
15247	Sovereign Manors Cres/Karoo Rd	15:56			
15248	Langhorne Cres/Victoria Knox Ave	15:58			
15249	Sovereign Crest Bvd/Victoria Knox Ave	15:59			
15250	Greenhaven Ct/Sovereign Crest Bvd	16:00			

Rowville Secondary College (West Campus)

Route: 2555 | Afternoon



TURN DIRECTIONS

Change from Route 1113 at Stud Park SC ### Via u-turn at roundabout, Left at end of road, Right Fulham Rd, Left Bridgewater Way, Left Taylor's Ln, Right Bexsarm Cres, Right Valleyview Dr, Left Karoo Rd, Right Lansborough Ave, Left Kellbourne Dr, Right Karoo Rd, Left Victoria Knox Ave, Right Sovereign Crest Blvd to Greenhaven Ct

To view our list of live tracked services, visit www.venturabus.com.au
 Timetable Printed : 2 October 2024

Times listed are estimated times only, it is advised to arrive at your stop earlier than the listed time to avoid missing your bus.

You can also download the Ventura Tracker app to view real time bus locations of all services

