

# Patterson River Secondary College

## Route: 2255 | Afternoon

| Stop ID | Stop Name                         | Time  | Stop ID | Stop Name | Time |
|---------|-----------------------------------|-------|---------|-----------|------|
| 44485   | Patterson River Secondary College | 15:10 |         |           |      |
| 10716   | Eel Race Rd/Railway Pde           | 15:11 |         |           |      |
| 10715   | Attunga Cres/Railway Pde          | 15:11 |         |           |      |
| 10714   | Coolibar Ave/Railway Pde          | 15:11 |         |           |      |
| 10713   | Arthur St/Railway Pde             | 15:12 |         |           |      |
| 10712   | Armstrongs Rd/Railway Pde         | 15:12 |         |           |      |
| 10711   | Selsey St/Railway Pde             | 15:13 |         |           |      |
| 10710   | Seaford North Reserve/Railway Pde | 15:13 |         |           |      |
| 10709   | Seaford Station/Railway Pde       | 15:14 |         |           |      |
| 10708   | Johnstone St/Railway Pde          | 15:15 |         |           |      |
| 46609   | Henry Cres/Seaford Rd             | 15:20 |         |           |      |

# Patterson River Secondary College

## Route: 2255 | Afternoon



### TURN DIRECTIONS

### Picks up inside the school ### Via Eel Race Rd, Left Railway Pde, Left Seaford Rd, Left Brunel Rd, Right Austin Rd, Right Henry Cres, Left Seaford Rd to Henry Cres

To view our list of live tracked services, visit [www.venturabus.com.au](http://www.venturabus.com.au)  
 Timetable Printed : 30 September 2024

**Times listed are estimated times only, it is advised to arrive at your stop earlier than the listed time to avoid missing your bus.**

**You can also download the Ventura Tracker app to view real time bus locations of all services**





# Patterson River Secondary College

## Route: 2257 | Afternoon

| Stop ID | Stop Name                        | Time  | Stop ID | Stop Name | Time |
|---------|----------------------------------|-------|---------|-----------|------|
| 2780    | Eel Race Rd/Whatley St           | 15:05 |         |           |      |
| 2781    | 56 Church Rd                     | 15:05 |         |           |      |
| 2782    | 26 Church Rd                     | 15:06 |         |           |      |
| 17185   | Carrum Primary School/Walkers Rd | 15:07 |         |           |      |
| 27835   | Carrum Station/Station St        | 15:07 |         |           |      |
| 27747   | Chelsea Bus Interchange          | 15:15 |         |           |      |

# Patterson River Secondary College

## Route: 2257 | Afternoon



### TURN DIRECTIONS

### Picks up in Whatley St ### Via Whatley St, Right Eel Race Rd, Right Church Rd, Left Walkers Rd, Right Station St, Left into Chelsea Station

To view our list of live tracked services, visit [www.venturabus.com.au](http://www.venturabus.com.au)  
 Timetable Printed : 30 September 2024

**Times listed are estimated times only, it is advised to arrive at your stop earlier than the listed time to avoid missing your bus.**

**You can also download the Ventura Tracker app to view real time bus locations of all services**





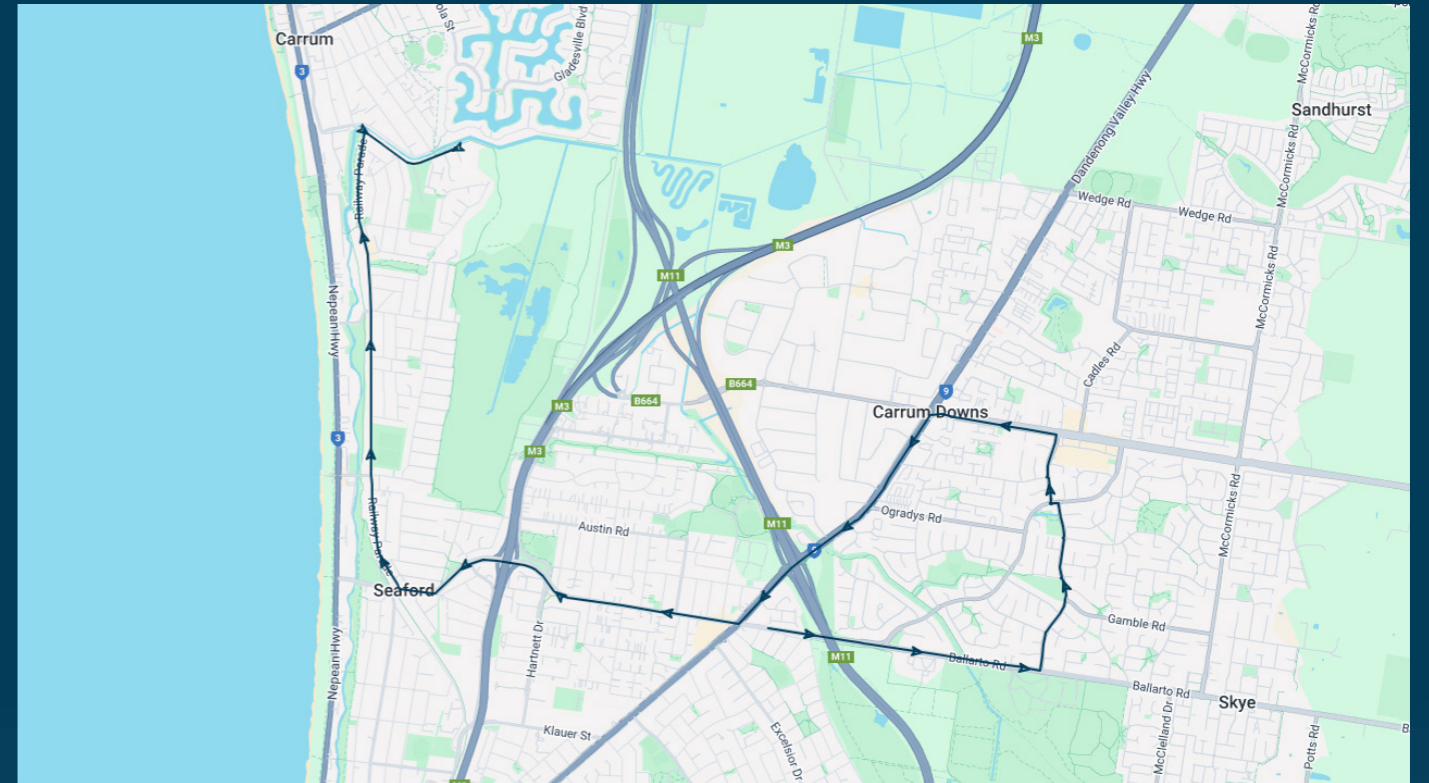
# Patterson River Secondary College

## Route: 2459 | Morning

| Stop ID | Stop Name                                 | Time  | Stop ID | Stop Name | Time |
|---------|-------------------------------------------|-------|---------|-----------|------|
| 2957    | Mitre Cres/Ballarto Rd                    | 07:50 |         |           |      |
| 14977   | Fernwren Pl/Ballarto Rd                   | 07:50 |         |           |      |
| 14978   | Lyrebird Dr/Ballarto Rd                   | 07:51 |         |           |      |
| 14979   | 147 Ballarto Rd                           | 07:52 |         |           |      |
| 14982   | Pines Flora and Fauna Reserve/Ballarto Rd | 07:52 |         |           |      |
| 43684   | Flinders Christian Community College      | 07:53 |         |           |      |
| 14983   | Ballarto Rd/Greenwood Dr                  | 07:53 |         |           |      |
| 14984   | Dorchester Cres/Greenwood Dr              | 07:54 |         |           |      |
| 3016    | Spoonbill Ct/Currawong Dr                 | 07:56 |         |           |      |
| 479     | Hall Rd/Frankston-Dandenong Rd            | 07:58 |         |           |      |
| 481     | Broderick Rd/Frankston-Dandenong Rd       | 07:59 |         |           |      |
| 482     | O'Gradys Rd/Frankston-Dandenong Rd        | 08:00 |         |           |      |
| 44485   | Patterson River Secondary College         | 08:15 |         |           |      |

# Patterson River Secondary College

## Route: 2459 | Morning



### TURN DIRECTIONS

Via Ballarto Rd, Left Greenwood Dr, Left Lyrebird Dr, Right Currawong Dr, Left Hall Rd, Left Frankston-Dandenong Rd to O'Gradys Rd/ Frankston-Dandenong Rd, then runs express via Frankston-Dandenong Rd, Right Seaford Rd, Right Railway Pde, Right Eel Race Rd, u-turn at roundabout to Patterson River Secondary College

To view our list of live tracked services, visit [www.venturabus.com.au](http://www.venturabus.com.au)  
 Timetable Printed : 30 September 2024

**Times listed are estimated times only, it is advised to arrive at your stop earlier than the listed time to avoid missing your bus.**  
**You can also download the Ventura Tracker app to view real time bus locations of all services**





# Patterson River Secondary College

## Route: 2261 | Afternoon

| Stop ID | Stop Name                                 | Time  | Stop ID | Stop Name                      | Time  |
|---------|-------------------------------------------|-------|---------|--------------------------------|-------|
| 2780    | Eel Race Rd/Whatley St                    | 15:07 | 22397   | Fraser Ave/Station St          | 15:39 |
| 2781    | 56 Church Rd                              | 15:07 | 42274   | Edithvale Station/Edithvale Rd | 15:40 |
| 2782    | 26 Church Rd                              | 15:07 |         |                                |       |
| 2489    | Walkers Rd/Poulson St                     | 15:09 |         |                                |       |
| 2488    | Tennyson St/McLeod Rd                     | 15:10 |         |                                |       |
| 2487    | True Ave/McLeod Rd                        | 15:11 |         |                                |       |
| 2432    | 17 Myola St                               | 15:13 |         |                                |       |
| 2431    | Palm Beach Dr/Myola St                    | 15:14 |         |                                |       |
| 2430    | Seafarer Ct/Palm Beach Dr                 | 15:15 |         |                                |       |
| 2429    | Plover Ct/Gladesville Bvd                 | 15:16 |         |                                |       |
| 2428    | Gull Ct/Gladesville Bvd                   | 15:16 |         |                                |       |
| 2427    | Clematis Ct/Gladesville Bvd               | 15:17 |         |                                |       |
| 2426    | Acacia Cres/Gladesville Bvd               | 15:18 |         |                                |       |
| 2425    | Patterson Lakes PS/Gladesville Bvd        | 15:19 |         |                                |       |
| 2424    | Illawong Retirement Units/Gladesville Bvd | 15:20 |         |                                |       |
| 2798    | Thompson Rd/Gladesville Bvd               | 15:20 |         |                                |       |
| 2799    | 80 Gladesville Bvd                        | 15:21 |         |                                |       |
| 2800    | Legana Ct/Gladesville Bvd                 | 15:22 |         |                                |       |
| 2801    | The Parkway/Wells Rd                      | 15:25 |         |                                |       |
| 2802    | Fielding Dr/Wells Rd                      | 15:26 |         |                                |       |
| 12479   | Olive Ct/Brolga Ave                       | 15:28 |         |                                |       |
| 12480   | Kennedy Ave/Chelsea Park Dr               | 15:29 |         |                                |       |
| 12481   | Teresa Ct/Chelsea Park Dr                 | 15:29 |         |                                |       |
| 12482   | First Ave/Thames Prom                     | 15:30 |         |                                |       |
| 12483   | Mulkarra Dr/Thames Prom                   | 15:32 |         |                                |       |
| 12485   | Chelsea Bicentennial Park/Thames Prom     | 15:32 |         |                                |       |
| 12484   | Beardsworth Ave/Thames Prom               | 15:33 |         |                                |       |
| 44696   | Station St/Thames Prom                    | 15:34 |         |                                |       |
| 22403   | Swanpool Ave/Station                      | 15:36 |         |                                |       |
| 22401   | Elsie Gr/Station St                       | 15:37 |         |                                |       |
| 22399   | Northcliffe Rd/Station St                 | 15:38 |         |                                |       |

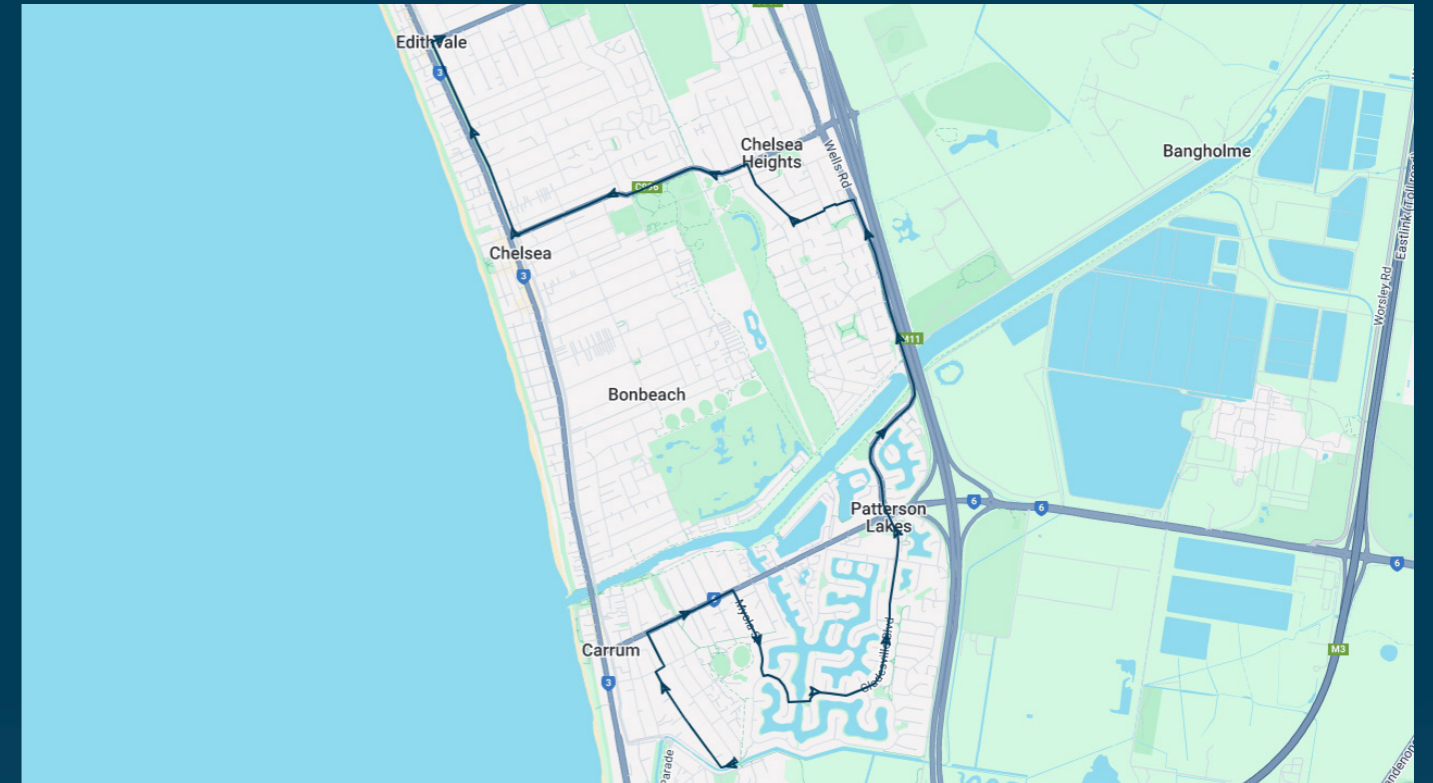
**Times listed are estimated times only, it is advised to arrive at your stop earlier than the listed time to avoid missing your bus.**

**You can also download the Ventura Tracker app to view real time bus locations of all services**



# Patterson River Secondary College

## Route: 2261 | Afternoon



### TURN DIRECTIONS

### Picks up in Whatley St ### Via Whatley Rd, Right Eel Race Rd, Right Church Rd, Right Walkers Rd, Left Poulson St, Right McLeod Rd, Right Myola St, Left Palm Beach Dr, Cont Gladsville Blvd, Cont Wells Rd, Left Lynne St, Right Sutton St, Left Smyth St, Left Seccull Dr, Right Brolga Ave, Right Chelsea Park Dr, Left Thames Prom, Right Station St, Right Edithvale Rd to Edithvale Station

**To view our list of live tracked services, visit [www.venturabus.com.au](http://www.venturabus.com.au)**

Timetable Printed : 30 September 2024



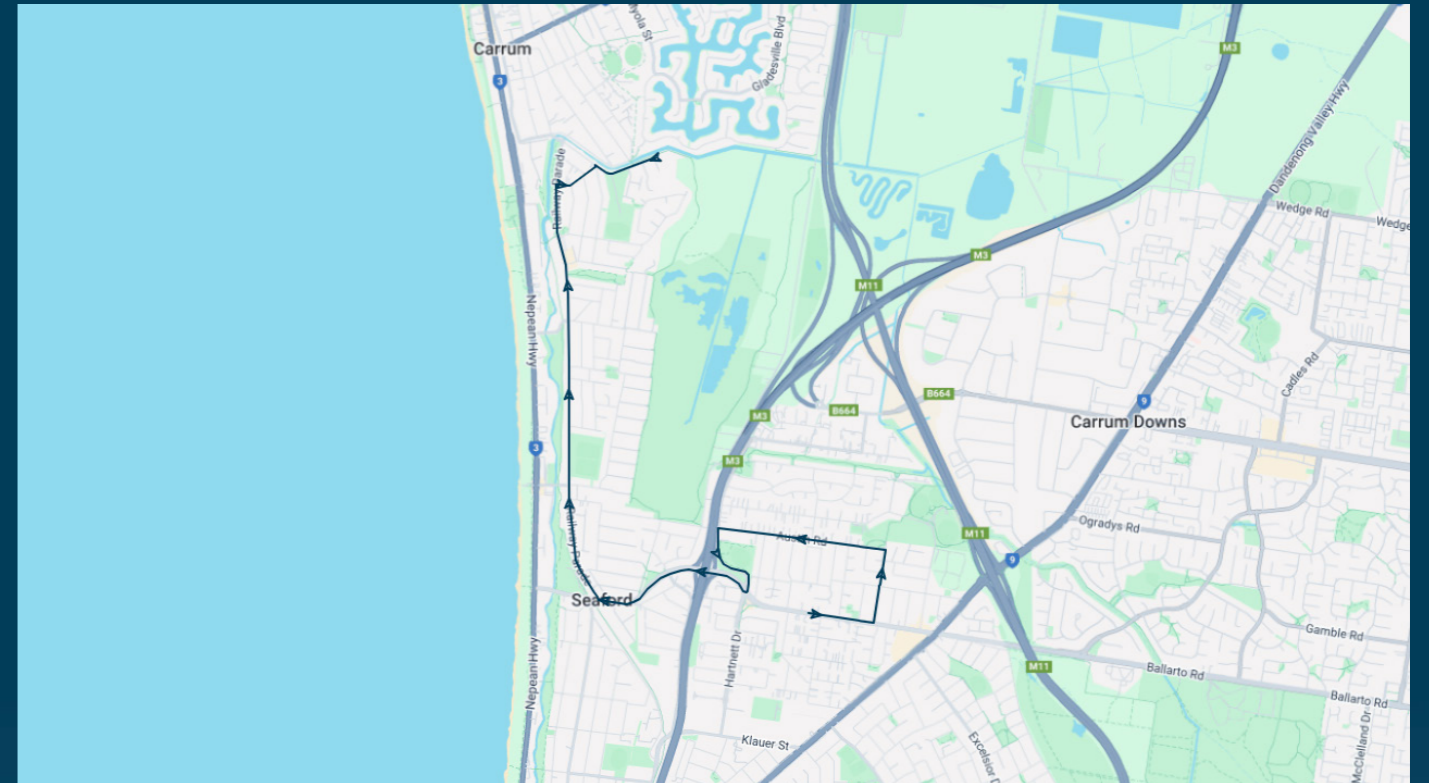
# Patterson River Secondary College

## Route: 2464 | Morning

| Stop ID | Stop Name                                | Time  | Stop ID | Stop Name | Time |
|---------|------------------------------------------|-------|---------|-----------|------|
| 11968   | Belvedere Park Primary School/Seaford Rd | 08:05 |         |           |      |
| 11967   | Prince Cres/Seaford Rd                   | 08:06 |         |           |      |
| 11966   | Seaford Rd/Henry Cres                    | 08:06 |         |           |      |
| 23445   | Centenary St/Henry Cres                  | 08:07 |         |           |      |
| 11964   | Bambra Ct/Henry Cres                     | 08:07 |         |           |      |
| 11963   | Elisdon Dr/Austin Rd                     | 08:09 |         |           |      |
| 44485   | Patterson River Secondary College        | 08:30 |         |           |      |

# Patterson River Secondary College

## Route: 2464 | Morning



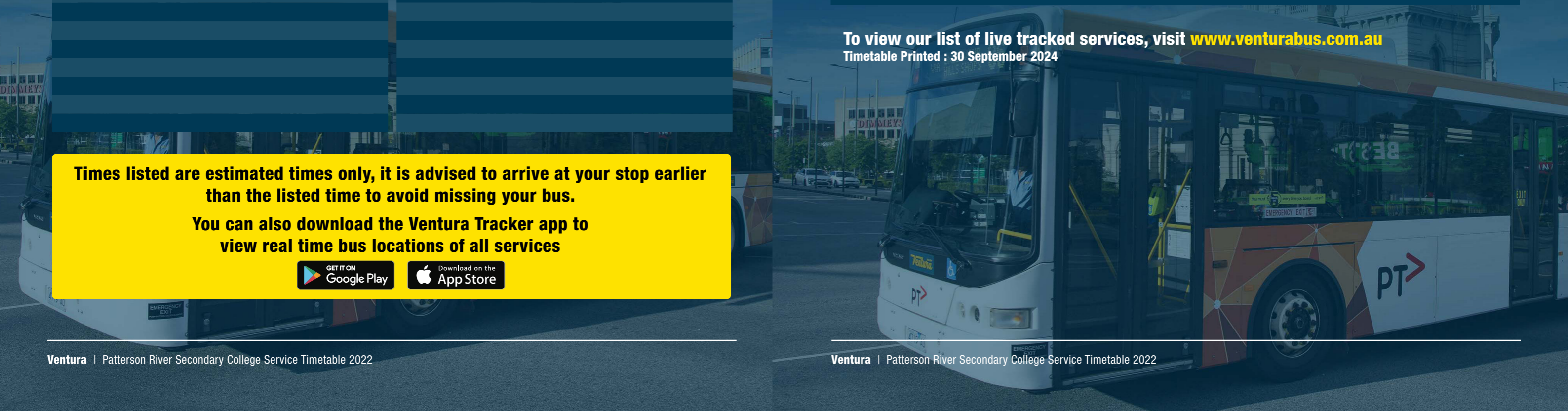
### TURN DIRECTIONS

Via Seaford Rd, Left Henry Cres, Left Austin Rd to Shops. Then runs express via Austin Rd, Left Brunel Rd, Right Seaford Rd, Right Railway Pde, Right Attunga Cres, Right Eel Race Rd, u-turn at roundabout to Patterson River Secondary College

To view our list of live tracked services, visit [www.venturabus.com.au](http://www.venturabus.com.au)  
 Timetable Printed : 30 September 2024

**Times listed are estimated times only, it is advised to arrive at your stop earlier than the listed time to avoid missing your bus.**

**You can also download the Ventura Tracker app to view real time bus locations of all services**





# Patterson River Secondary College

## Route: 2466 | Afternoon

| Stop ID | Stop Name                                 | Time  | Stop ID | Stop Name | Time |
|---------|-------------------------------------------|-------|---------|-----------|------|
| 44485   | Patterson River Secondary College         | 15:11 |         |           |      |
| 10716   | Eel Race Rd/Railway Pde                   | 15:12 |         |           |      |
| 10715   | Attunga Cres/Railway Pde                  | 15:12 |         |           |      |
| 10714   | Coolibar Ave/Railway Pde                  | 15:13 |         |           |      |
| 10713   | Arthur St/Railway Pde                     | 15:14 |         |           |      |
| 10712   | Armstrongs Rd/Railway Pde                 | 15:14 |         |           |      |
| 10711   | Selsey St/Railway Pde                     | 15:15 |         |           |      |
| 10710   | Seaford North Reserve/Railway Pde         | 15:15 |         |           |      |
| 10709   | Seaford Station/Railway Pde               | 15:16 |         |           |      |
| 10708   | Johnstone St/Railway Pde                  | 15:17 |         |           |      |
| 11968   | Belvedere Park Primary School/Seaford Rd  | 15:20 |         |           |      |
| 11967   | Prince Cres/Seaford Rd                    | 15:21 |         |           |      |
| 51822   | Bellevue Cres/Seaford Rd                  | 15:22 |         |           |      |
| 2957    | Mitre Cres/Ballarto Rd                    | 15:22 |         |           |      |
| 14977   | Fernwren Pl/Ballarto Rd                   | 15:23 |         |           |      |
| 14978   | Lyrebird Dr/Ballarto Rd                   | 15:24 |         |           |      |
| 14979   | 147 Ballarto Rd                           | 15:25 |         |           |      |
| 14982   | Pines Flora and Fauna Reserve/Ballarto Rd | 15:25 |         |           |      |
| 43684   | Flinders Christian Community College      | 15:26 |         |           |      |
| 14983   | Ballarto Rd/Greenwood Dr                  | 15:26 |         |           |      |
| 14984   | Dorchester Cres/Greenwood Dr              | 15:27 |         |           |      |
| 3016    | Spoonbill Ct/Currawong Dr                 | 15:28 |         |           |      |
| 479     | Hall Rd/Frankston-Dandenong Rd            | 15:31 |         |           |      |
| 481     | Broderick Rd/Frankston-Dandenong Rd       | 15:31 |         |           |      |
| 482     | O'Gradys Rd/Frankston-Dandenong Rd        | 15:32 |         |           |      |
| 483     | Frankston Gardens Dr/F'ston-D'nong Rd     | 15:33 |         |           |      |
| 12529   | Ballarto Rd/Frankston-Dandenong Rd        | 15:35 |         |           |      |

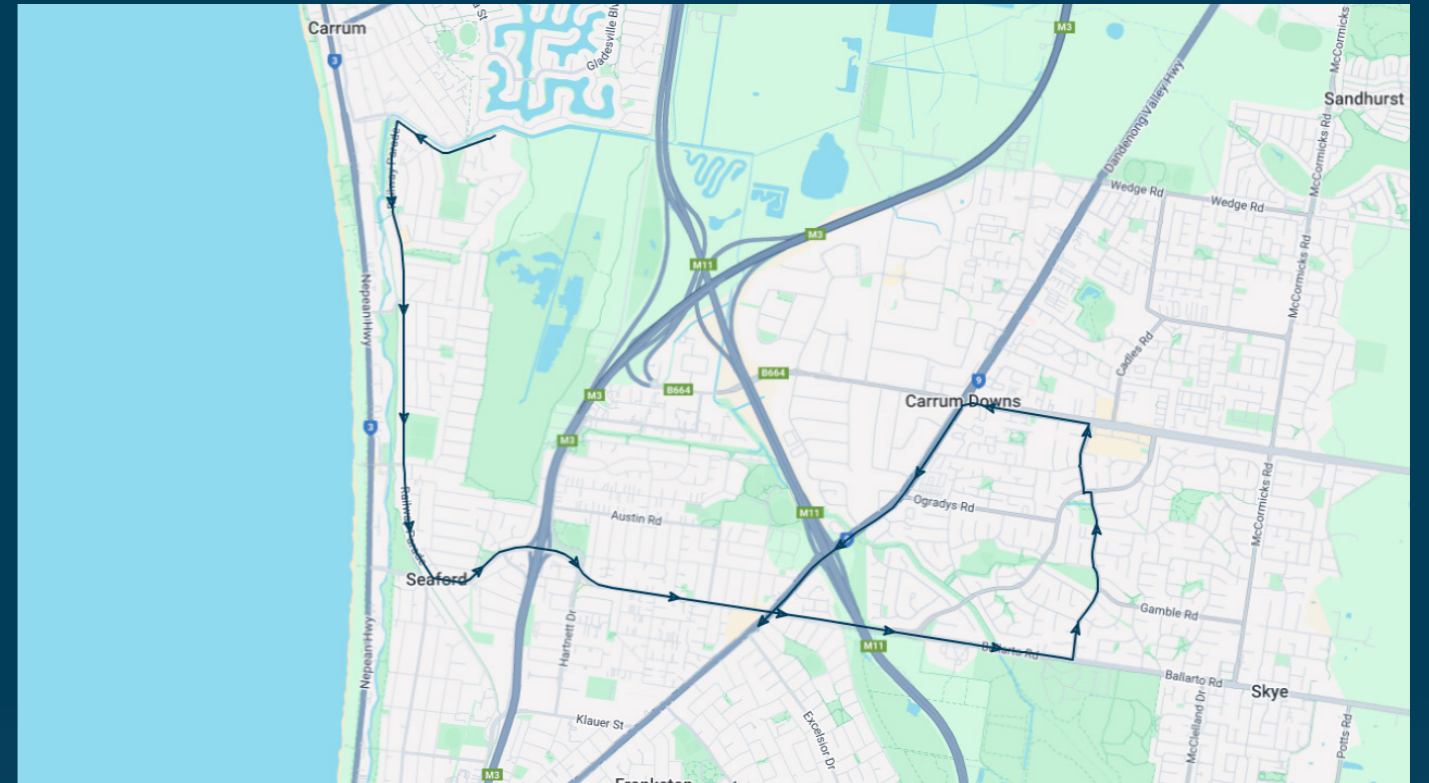
**Times listed are estimated times only, it is advised to arrive at your stop earlier than the listed time to avoid missing your bus.**

**You can also download the Ventura Tracker app to view real time bus locations of all services**



# Patterson River Secondary College

## Route: 2466 | Afternoon



### TURN DIRECTIONS

### Picks up inside the school ### Via Eel Race Rd, Left Railway Pde, Left Seaford Rd, Cont Ballarto Rd, Left Greenwood Dr, Left Lyrebird Dr, Right Currawong Dr, Left Hall Rd, Left Frankston-Dandenong Rd to Ballarto Rd

To view our list of live tracked services, visit [www.venturabus.com.au](http://www.venturabus.com.au)  
 Timetable Printed : 30 September 2024





# Patterson River Secondary College

## Route: 3984 | Afternoon

| Stop ID | Stop Name                         | Time  | Stop ID | Stop Name | Time |
|---------|-----------------------------------|-------|---------|-----------|------|
| 44485   | Patterson River Secondary College | 15:10 |         |           |      |
| 10709   | Seaford Station/Railway Pde       | 15:15 |         |           |      |
| 10708   | Johnstone St/Railway Pde          | 15:17 |         |           |      |
| 10707   | Seaford Rd/Fortescue Ave          | 15:18 |         |           |      |
| 10706   | Bardia Ave/Fortescue Ave          | 15:18 |         |           |      |
| 10705   | Moresby Ave/Fortescue Ave         | 15:19 |         |           |      |
| 10704   | Milne Ave/Fortescue Ave           | 15:20 |         |           |      |
| 10703   | McCulloch Ave/Fortescue Ave       | 15:21 |         |           |      |
| 10702   | Buna Ave/Fortescue Ave            | 15:22 |         |           |      |
| 10701   | Boonong Ave/Fortescue Ave         | 15:22 |         |           |      |
| 11947   | Kananook Ave/Boonong Ave          | 15:22 |         |           |      |
| 11946   | Nepean Hwy/Overton Rd             | 15:24 |         |           |      |
| 41962   | Allawah Ave/Nepean Hwy            | 15:25 |         |           |      |
| 11788   | Mereweather Ave/Nepean Hwy        | 15:26 |         |           |      |
| 11787   | O'Grady Ave/Nepean Hwy            | 15:26 |         |           |      |
| 11786   | 438 Nepean Hwy                    | 15:27 |         |           |      |
| 11328   | Nepean Hwy/Playne St              | 15:28 |         |           |      |
| 40401   | Playne St/Young St                | 15:29 |         |           |      |
| 21219   | Frankston Station/Young St        | 15:30 |         |           |      |

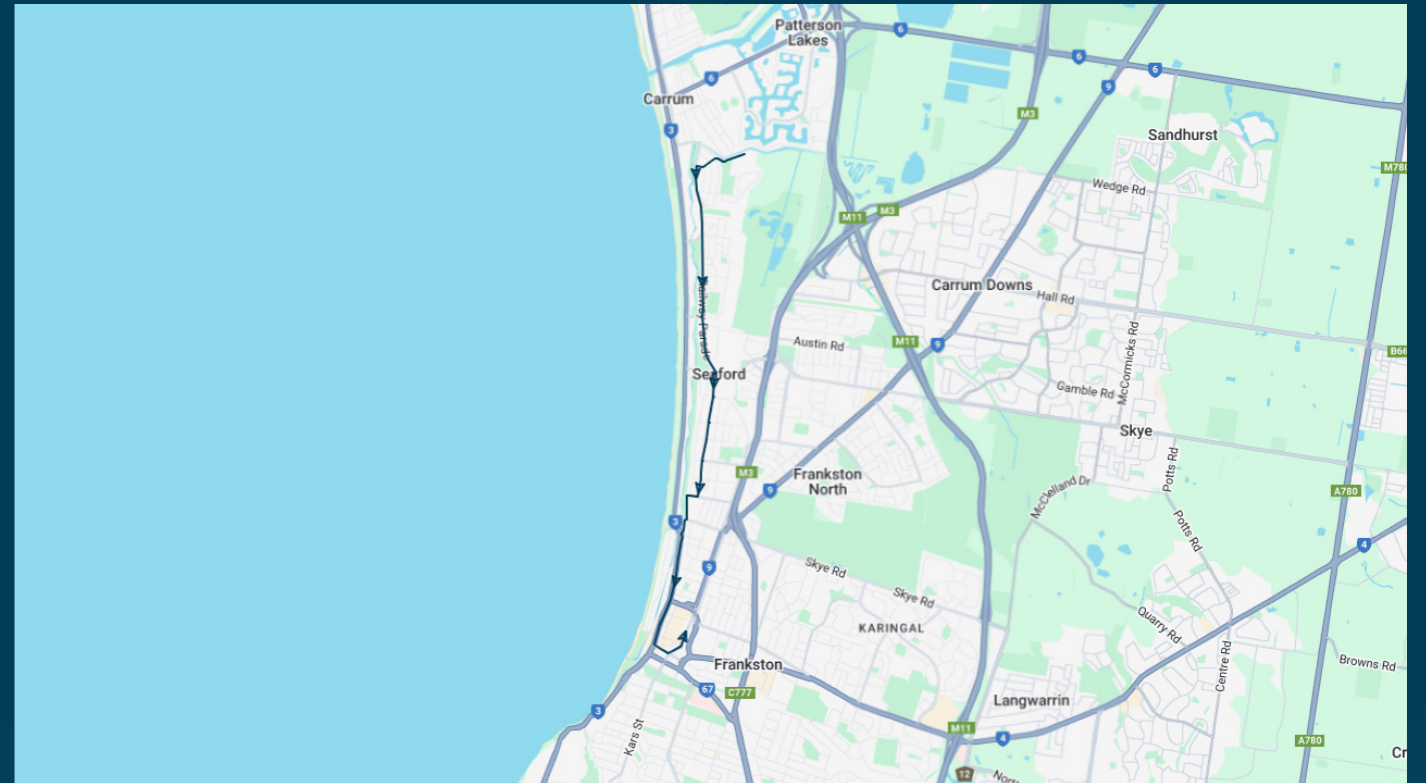
**Times listed are estimated times only, it is advised to arrive at your stop earlier than the listed time to avoid missing your bus.**

**You can also download the Ventura Tracker app to view real time bus locations of all services**



# Patterson River Secondary College

## Route: 3984 | Afternoon



### TURN DIRECTIONS

### Picks up inside the school ### Runs express to Seaford Station via Eel Race Rd, Left Attunga Cres, Left Railway Pde, Right Seaford Rd, Left Fortescue Ave, Right Boonong Ave, Cont Left Brenton Ave, Cont Overton Rd, Left Nepean Hwy, Left Playne St, Left Young St to Frankston Station

To view our list of live tracked services, visit [www.venturabus.com.au](http://www.venturabus.com.au)

Timetable Printed : 30 September 2024



# Patterson River Secondary College

## Route: 3985 | Morning

| Stop ID | Stop Name                          | Time  | Stop ID | Stop Name | Time |
|---------|------------------------------------|-------|---------|-----------|------|
| 21217   | Frankston Station - Bay K/Young St | 08:00 |         |           |      |
| 40401   | Playne St/Young St                 | 08:00 |         |           |      |
| 14965   | Ebdale St/Dandenong Rd             | 08:02 |         |           |      |
| 2999    | Mereweather Ave/Dandenong Rd       | 08:03 |         |           |      |
| 2998    | Kookaburra St/Dandenong Rd         | 08:04 |         |           |      |
| 2997    | Overton Rd/Dandenong Rd            | 08:04 |         |           |      |
| 11949   | Carder Ave/Boonong Ave             | 08:06 |         |           |      |
| 11948   | Fortescue Ave/Boonong Ave          | 08:06 |         |           |      |
| 11969   | Boonong Ave/Fortescue Ave          | 08:07 |         |           |      |
| 11970   | Buna Ave/Fortescue Ave             | 08:07 |         |           |      |
| 11971   | McCulloch Ave/Fortescue Ave        | 08:08 |         |           |      |
| 11972   | Milne Ave/Fortescue Ave            | 08:08 |         |           |      |
| 11973   | Moresby Ave/Fortescue Ave          | 08:09 |         |           |      |
| 11974   | Bardia Ave/Fortescue Ave           | 08:10 |         |           |      |
| 11975   | Seaford Rd/Fortescue Ave           | 08:10 |         |           |      |
| 11976   | Johnstone St/Railway Pde           | 08:11 |         |           |      |
| 11977   | Seaford Station/Railway Pde        | 08:13 |         |           |      |
| 11978   | Coonara Ave/Railway Pde            | 08:14 |         |           |      |
| 11979   | Selsey St/Railway Pde              | 08:15 |         |           |      |
| 11980   | Armstrongs Rd/Railway Pde          | 08:15 |         |           |      |
| 11981   | Ireland St/Railway Pde             | 08:16 |         |           |      |
| 11982   | Coolibar Ave/Railway Pde           | 08:17 |         |           |      |
| 11983   | Attunga Cres/Railway Pde           | 08:18 |         |           |      |
| 44485   | Patterson River Secondary College  | 08:20 |         |           |      |

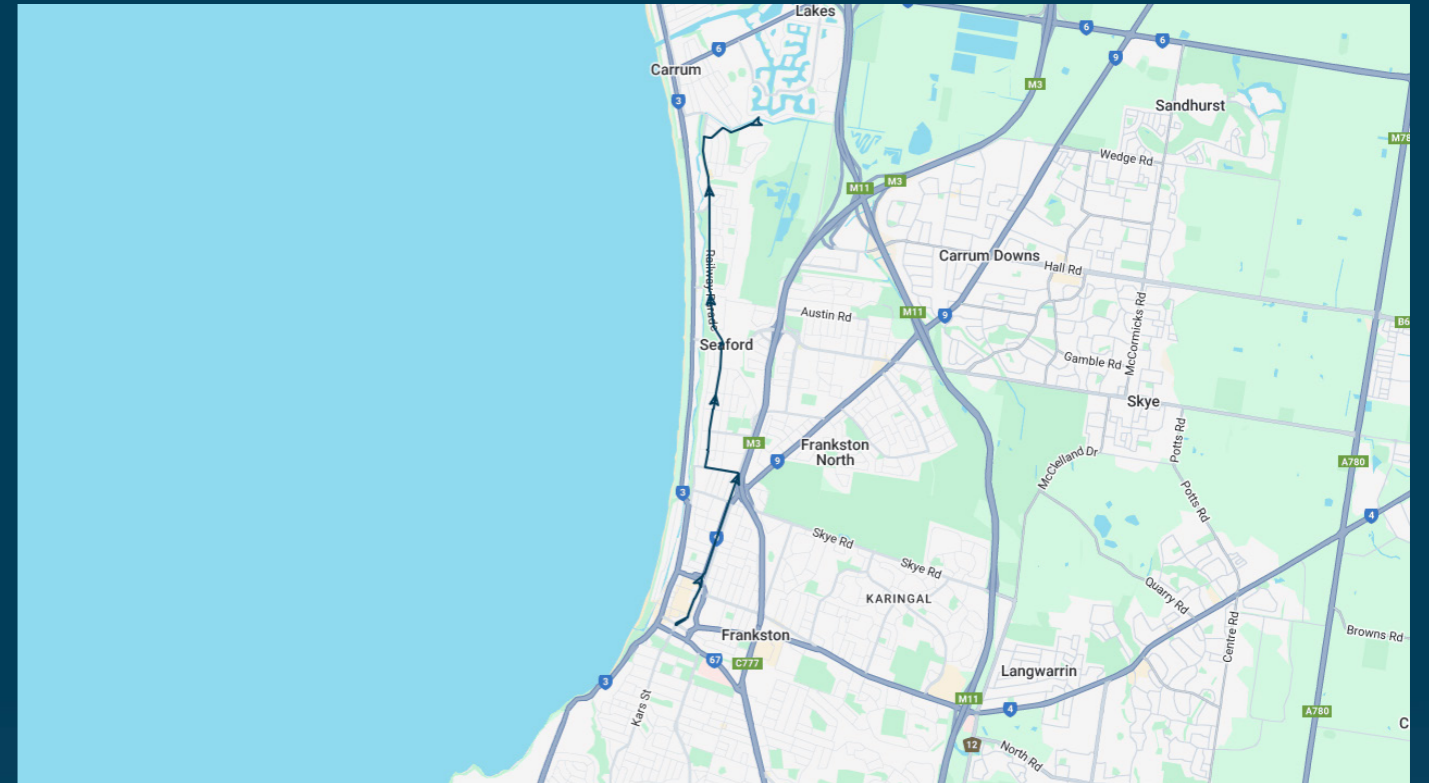
**Times listed are estimated times only, it is advised to arrive at your stop earlier than the listed time to avoid missing your bus.**

**You can also download the Ventura Tracker app to view real time bus locations of all services**



# Patterson River Secondary College

## Route: 3985 | Morning



### TURN DIRECTIONS

Via Young St, u-turn at roundabout at Playne St, Cont Dandenong Rd West, Cont Wells Rd, Left Boonong Ave, Right Fortescue Ave, Right Seaford Rd, Left Railway Pde, Right Attunga Cres, Right Eel Race Rd, u-turn at the roundabout to Patterson River Secondary College

To view our list of live tracked services, visit [www.venturabus.com.au](http://www.venturabus.com.au)  
 Timetable Printed : 30 September 2024

