

Officer Secondary College

Route: 1543 | Morning

| Stop ID | Stop Name | Time | Stop ID | Stop Name | Time |
|---------|--|-------|---------|-----------------------------------|-------|
| 3426 | Pakenham Station/Station St | 07:45 | 45684 | Princes Highway Reserve/O'Neil Rd | 08:21 |
| 45622 | Pakenham Recreation Reserve/John St | 07:46 | 45685 | Beaconhill Dr/Oneil Rd | 08:21 |
| 3433 | James St/Princes Hwy | 07:48 | 45686 | Crestview Dr/Timberside Dr | 08:23 |
| 3434 | McGregor Rd/Princes Hwy | 07:48 | 45687 | Hillview Ct/Timberside Dr | 08:23 |
| 47014 | Pakenham, McGregor Rd/Duncan Dr] | 07:50 | 45688 | Manor Way/Fieldstone Bvd | 08:24 |
| 3442 | Wakenshaw Cres/Duncan Dr | 07:51 | 45689 | Sanctuary Way/Fieldstone Bvd | 08:24 |
| 3443 | Smethurst Ave/Duncan Dr | 07:51 | 44470 | Berwick Secondary College | 08:30 |
| 3444 | Wallis Memorial Gardens/Duncan Dr | 07:52 | | | |
| 3445 | Funston Ct/Duncan Dr | 07:53 | | | |
| 3446 | Dobson Ct/Duncan Dr | 07:54 | | | |
| 3447 | Princes Hwy/Duncan Dr | 07:54 | | | |
| 3448 | Rundell Way/Princes Hwy | 07:55 | | | |
| 3449 | Warwick Bayley Oval/Princes Hwy | 07:56 | | | |
| 13626 | Lakeside Bvd/Princes Hwy | 07:57 | | | |
| 21504 | Village Lakeside East SC/Lakeside Bvd | 07:58 | | | |
| 21506 | Lakeside Bvd | 07:58 | | | |
| 21508 | Shearwater Dr/Lakeside Bvd | 07:59 | | | |
| 47016 | Mcalister Pl/Shearwater Dr | 07:59 | | | |
| 21513 | Barwon Dr/Shearwater Dr | 08:00 | | | |
| 21515 | Blackwood Dr/Shearwater Dr | 08:01 | | | |
| 45613 | Britton Dr/Shearwater Dr | 08:01 | | | |
| 45614 | Cardinia Road Station/The Parkway | 08:03 | | | |
| 3451 | Cardinia Rd/Princes Hwy | 08:05 | | | |
| 44818 | Arena Estate/Princes Hwy | 08:07 | | | |
| 3452 | McMullen Rd/Princes Hwy | 08:09 | | | |
| 3453 | Officer Recreation Reserve/Princes Hwy | 08:10 | | | |
| 48385 | Officer Secondary College/Parker St | 08:15 | | | |
| 3454 | Station St/Princes Hwy | 08:17 | | | |
| 3455 | Bayview Rd/Princes Hwy | 08:17 | | | |
| 48731 | Timbertop Bvd/Princes Hwy | 08:19 | | | |
| 3456 | Brunt Rd/Princes Hwy | 08:20 | | | |

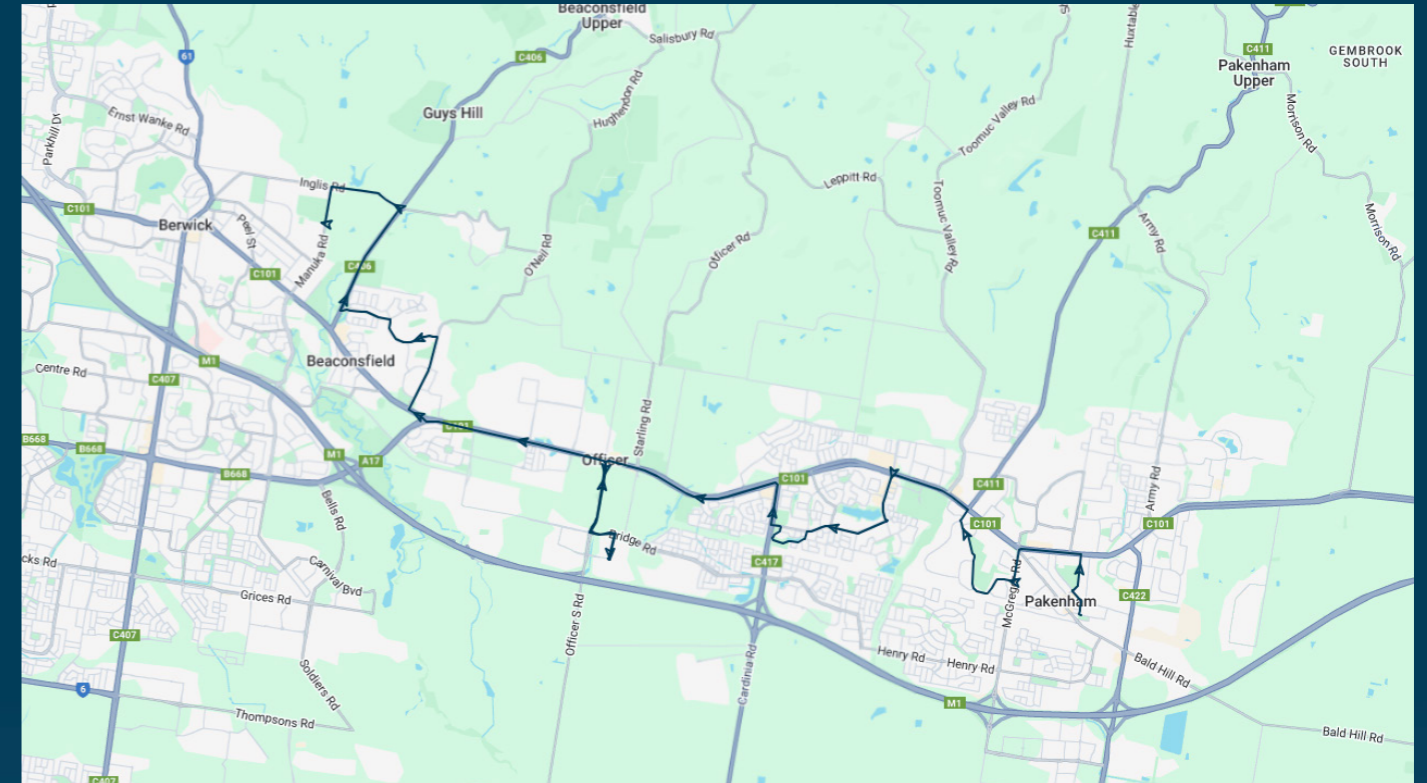
Times listed are estimated times only, it is advised to arrive at your stop earlier than the listed time to avoid missing your bus.

You can also download the Ventura Tracker app to view real time bus locations of all services



Officer Secondary College

Route: 1543 | Morning



TURN DIRECTIONS

Via Station St, Right Cook Dr, Left Henry St, Right John St, Left Princess Hwy, Left McGregor Rd, Right Duncan Dr, Left Princess Hwy, Left Lakeside Blvd, Right Shearwater Dr, Left Melaleuca Pl, Right The Parkway, Left Shearwater Dr, Right Cardinia Rd, Left Princess Hwy, Left Station St, Cont Officer Sth Rd, Left Bridge Rd, Right Parker St, u-turn at roundabout, Left Bridge Rd, Right Officer Sth Rd, Cont Station St, Left Princess Hwy, Right Princes Hwy (towards Berwick), Right O'Neil Rd, Left Timberside Dr, Left Fieldstone Blvd, Right Beaconsfield-Emerald Rd, Left Inglis Rd, Left Manuka Rd, Right into Berwick Secondary College

To view our list of live tracked services, visit www.venturabus.com.au
 Timetable Printed : 30 September 2024



Officer Secondary College

Route: 5112 | Morning

| Stop ID | Stop Name | Time | Stop ID | Stop Name | Time |
|---------|-------------------------------------|-------|---------|-----------|------|
| 47002 | Caversham Dr/Henry Rd | 08:25 | | | |
| 28110 | Verve Dr/Bridge Rd | 08:28 | | | |
| 28112 | Bridgwood Primary School/Bridge Rd | 08:31 | | | |
| 48385 | Officer Secondary College/Parker St | 08:35 | | | |
| | | | | | |
| | | | | | |
| | | | | | |
| | | | | | |
| | | | | | |
| | | | | | |
| | | | | | |
| | | | | | |
| | | | | | |
| | | | | | |
| | | | | | |
| | | | | | |
| | | | | | |
| | | | | | |
| | | | | | |
| | | | | | |
| | | | | | |
| | | | | | |
| | | | | | |
| | | | | | |
| | | | | | |
| | | | | | |

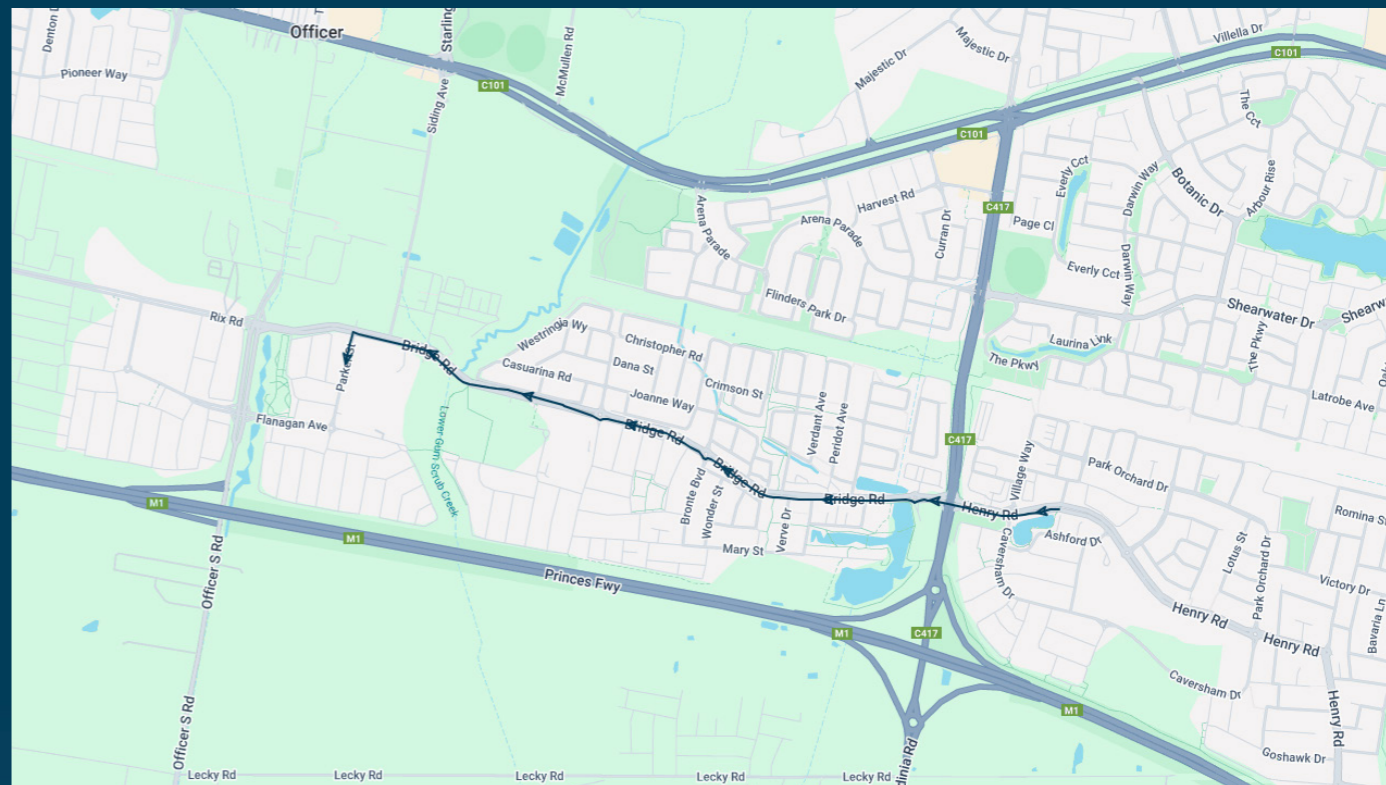
Times listed are estimated times only, it is advised to arrive at your stop earlier than the listed time to avoid missing your bus.

You can also download the Ventura Tracker app to view real time bus locations of all services



Officer Secondary College

Route: 5112 | Morning



TURN DIRECTIONS

Via Henry Rd, Cont Bridge Rd, Left Parker St to Officer Secondary College

To view our list of live tracked services, visit www.venturabus.com.au
 Timetable Printed : 30 September 2024



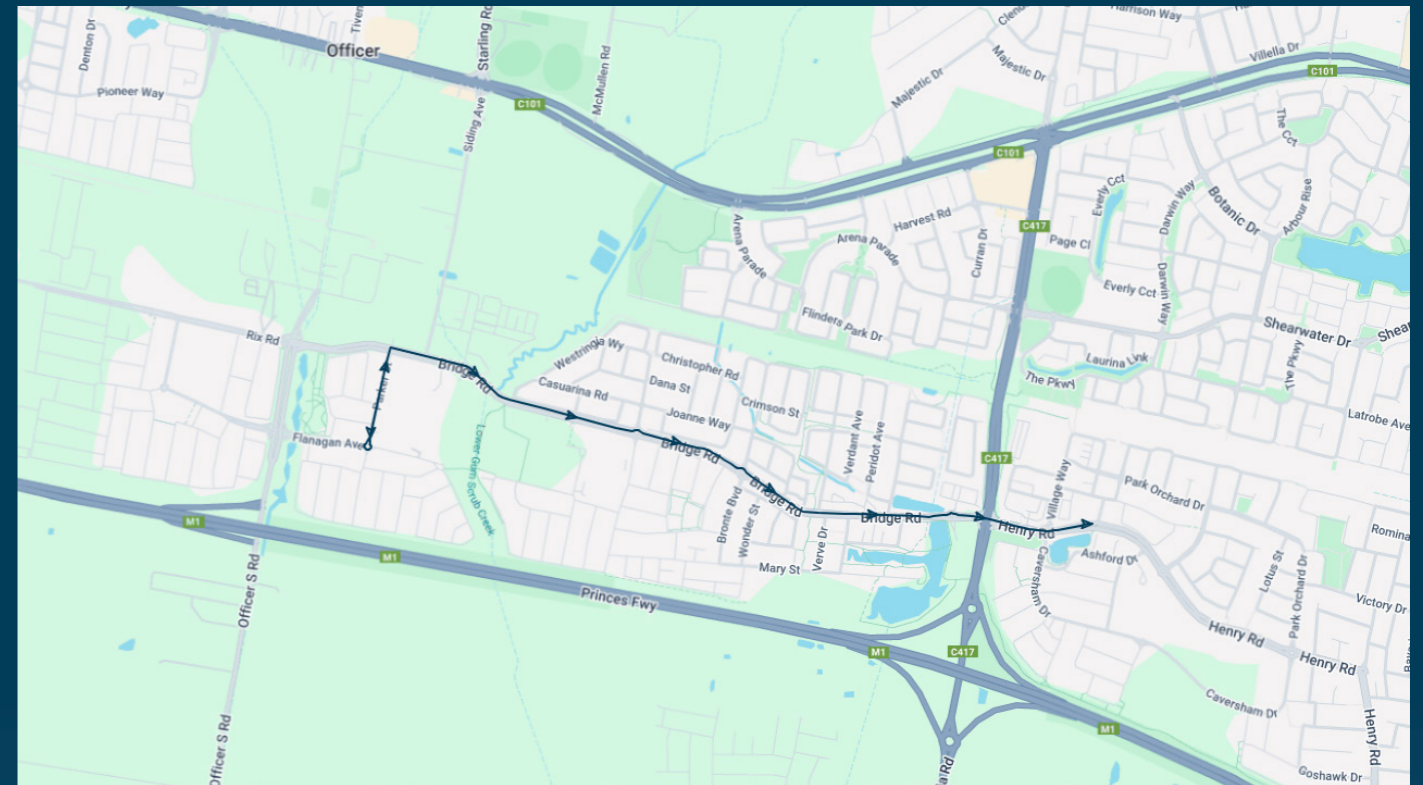
Officer Secondary College

Route: 5112 | Afternoon

| Stop ID | Stop Name | Time | Stop ID | Stop Name | Time |
|---------|-------------------------------------|-------|---------|-----------|------|
| 48385 | Officer Secondary College/Parker St | 15:25 | | | |
| 28113 | Bridgewood Primary School/Bridge Rd | 15:29 | | | |
| 28111 | Verve Dr/Bridge Rd | 15:33 | | | |
| 47004 | Devonia St/Henry Rd | 15:38 | | | |

Officer Secondary College

Route: 5112 | Afternoon



TURN DIRECTIONS

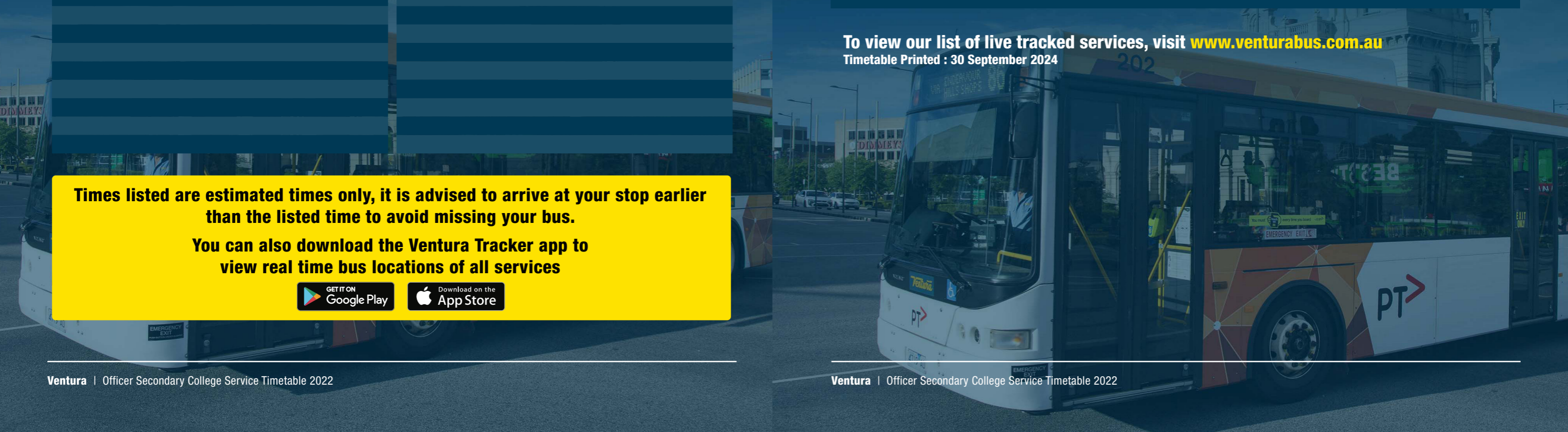
Via Parker St, u-turn at roundabout, Right Bridge Rd, Cont Henry Rd to Devonia St

To view our list of live tracked services, visit www.venturabus.com.au

Timetable Printed : 30 September 2024

Times listed are estimated times only, it is advised to arrive at your stop earlier than the listed time to avoid missing your bus.

You can also download the Ventura Tracker app to view real time bus locations of all services



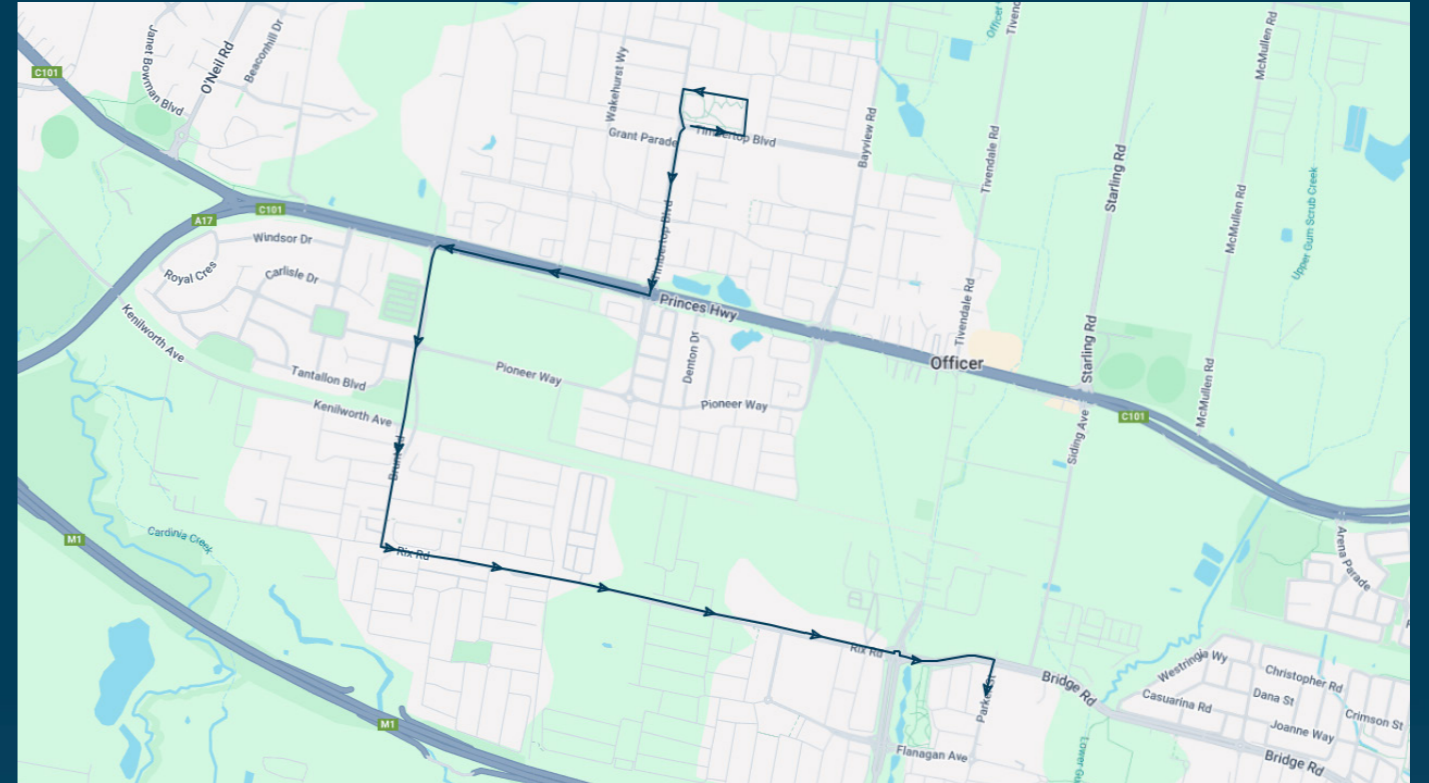
Officer Secondary College

Route: 5113 | Morning

| Stop ID | Stop Name | Time | Stop ID | Stop Name | Time |
|---------|-------------------------------------|-------|---------|-----------|------|
| 28124 | Goldsborough Dr/Timbertop Blvd | 08:15 | | | |
| 28123 | Hedgevale Dr/Timbertop Blvd | 08:17 | | | |
| 48731 | Timbertop Bvd/Princes Hwy | 08:18 | | | |
| 3456 | Brunt Rd/Princes Hwy | 08:20 | | | |
| 45701 | Blue Gum Caravan Park/Brunt Rd | 08:21 | | | |
| 28119 | Just Joey Dr/Brunt Rd | 08:22 | | | |
| 28117 | Tara Blvd/Rix Rd | 08:24 | | | |
| 28116 | Campanella Ave/Rix Rd | 08:27 | | | |
| 48385 | Officer Secondary College/Parker St | 08:30 | | | |

Officer Secondary College

Route: 5113 | Morning



TURN DIRECTIONS

Via Timbertop Blvd, Left Ridgewell Cres, Left Axnick Rise, Left Goldsborough Dr, Right Timbertop Blvd, Right Princess Hwy, Left Brunt Rd, Left Rix Rd, Cont Bridge Rd, Right Parker St to Officer Secondary College

To view our list of live tracked services, visit www.venturabus.com.au
 Timetable Printed : 30 September 2024

Times listed are estimated times only, it is advised to arrive at your stop earlier than the listed time to avoid missing your bus.

You can also download the Ventura Tracker app to view real time bus locations of all services



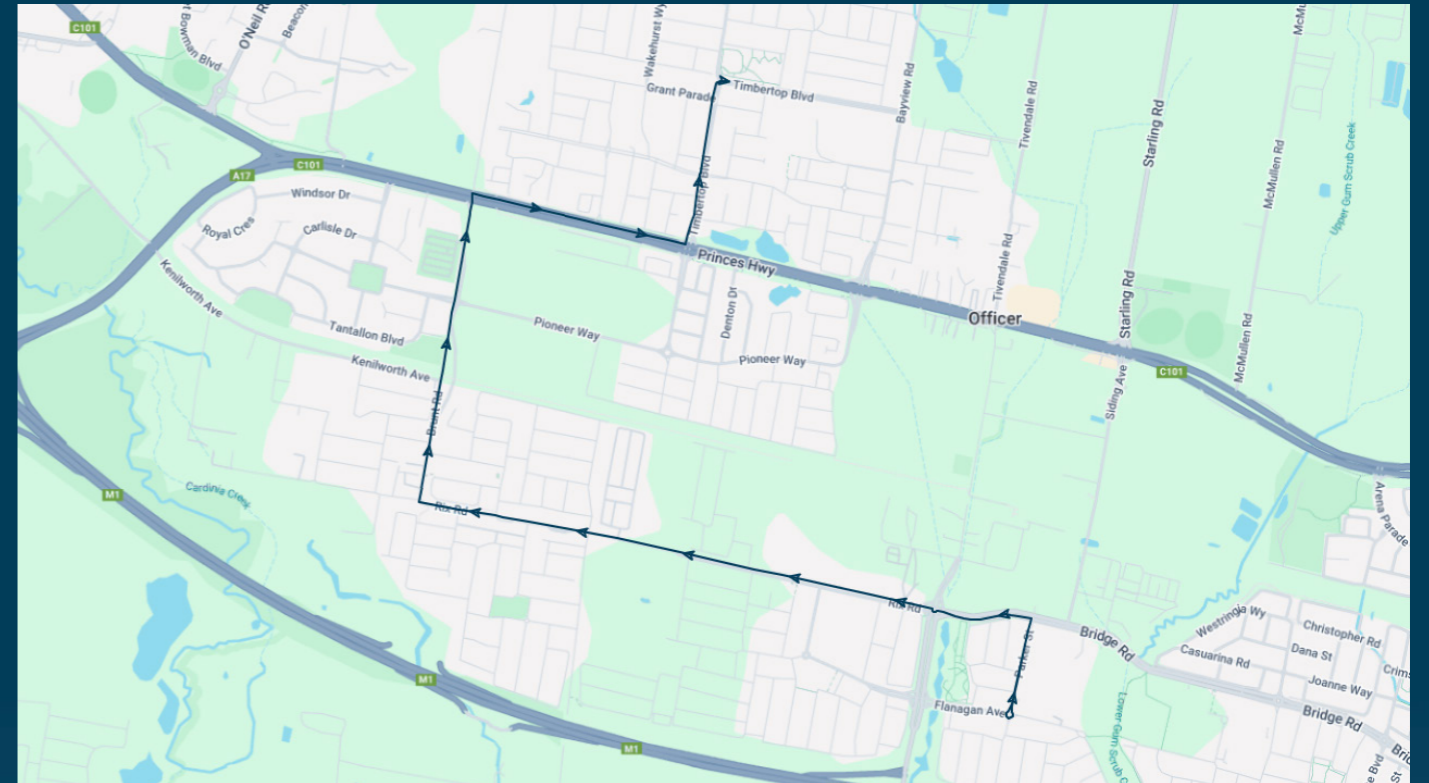
Officer Secondary College

Route: 5113 | Afternoon

| Stop ID | Stop Name | Time | Stop ID | Stop Name | Time |
|---------|-------------------------------------|-------|---------|-----------|------|
| 48385 | Officer Secondary College/Parker St | 15:20 | | | |
| 28115 | Campanella Ave/Rix Rd | 15:23 | | | |
| 28118 | Tara Blvd/Rix Rd | 15:27 | | | |
| 28120 | Just Joey Dr/Brunt Rd | 15:29 | | | |
| 45683 | Blue Gum Caravan Park/Brunt Rd | 15:32 | | | |
| 3709 | Whiteside Rd/Princes Hwy | 15:32 | | | |
| 28122 | Pink Hill Blvd/Timbertop Blvd | 15:36 | | | |
| 28124 | Goldsborough Dr/Timbertop Blvd | 15:38 | | | |

Officer Secondary College

Route: 5113 | Afternoon



TURN DIRECTIONS

Via Parker St, u-turn at roundabout, Left Bridge Rd, Cont Rix Rd, Right Brunt Rd, Right Princes Hwy, Left Timbertop Blvd to Goldsborough Dr

To view our list of live tracked services, visit www.venturabus.com.au
 Timetable Printed : 30 September 2024

Times listed are estimated times only, it is advised to arrive at your stop earlier than the listed time to avoid missing your bus.

You can also download the Ventura Tracker app to view real time bus locations of all services

