

# Mentone Girls Secondary College

## Route: 2203 | Afternoon (Page 1)

Stop ID	Stop Name	Time	Stop ID	Stop Name	Time
3520	Mentone Girls' Sec Col/Balcombe Rd	15:35	3632	Dingley Village SC/Centre Dandenong Rd	16:00
3521	Mundy St/Balcombe Rd	15:35	3634	Harley St/Centre Dandenong Rd	16:00
3522	Opp 127 Balcombe Rd	15:36	3635	Golf Links Cres/Centre Dandenong Rd	16:01
19611	Mentone Station/Como Pde	15:37	3636	Spring Park Golf Course/Lower D'ning Rd	16:02
3524	Kilbreda College/Como Pde	15:38	3637	Springvale Rd/Cheltenham Rd	16:03
3525	St Augustines Anglican Church/Como Pde	15:39	3549	Fiveways Bvd/Cheltenham Rd	16:05
3526	Mentone Grammar School/Como Pde	15:39	3638	Springers Leisure Centre/Cheltenham Rd	16:05
3527	Stawell St/Warrigal Rd	15:40	3551	Beauvorno Ave/Cheltenham Rd	16:06
3528	St Patricks Primary School/Warrigal Rd	15:41	3640	Corrigan Rd/Cheltenham Rd	16:07
3529	Thrift Park SC/Lower Dandenong Rd	15:42	3553	Cheltenham Rd/Corrigan Rd	16:07
23209	Blackwood Ave/Lower Dandenong Rd	15:43	3555	Resurrection Church/Corrigan Rd	16:08
3531	Glenelg Dr/Lower Dandenong Rd	15:44	3556	Putt Gr/Corrigan Rd	16:09
3532	Ivy St/Lower Dandenong Rd	15:45	3557	Darren Rd/Corrigan Rd	16:09
3533	Allandale Rd/Lower Dandenong Rd	15:45	3558	Trevor Ct/Corrigan Rd	16:10
3534	Bundora Pde/Lower Dandenong Rd	15:46	3530	Kingsclere Ave/Corrigan Rd	16:10
3535	Duigan Dr/Lower Dandenong Rd	15:47	3550	Yagoona Ave/Kingsclere Ave	16:11
3536	De Havilland Rd/Lower Dandenong Rd	15:48	2028	Allawah Cl/Kingsclere Ave	16:12
3537	Sibthorpe St/Lower Dandenong Rd	15:49	2029	Chesney St/Kingsclere Ave	16:13
3538	Boundary Rd/Lower Dandenong Rd	15:49	3561	Balgowlah Ave/Kingsclere Ave	16:14
3539	Boundary Rd/Lower Dandenong Rd	15:50	2031	Bundeena Ave/Kingsclere Ave	16:14
3540	Redwood Dr/Lower Dandenong Rd	15:51	3563	Parkmore SC/Kingsclere Ave	16:15
3541	Woodlands Dr/Lower Dandenong Rd	15:52	3564	Kingslere Ave/Bloomfield Rd	16:15
4	Braeside Park/Howard Rd	15:53	3565	Beverly Pl/Bloomfield Rd	16:16
14	Chadwick Reserve/Howard Rd	15:54	3566	Frederick Wachter Reserve/Bloomfield Rd	16:17
15	Village Dr/Howard Rd	15:54	3567	Isaac Rd/Bloomfield Rd	16:17
16	Earlwood St/Howard Rd	15:55	3758	Ainsley Ave/Bloomfield Rd	16:18
43	Centre Dandenong Rd/Howard Rd	15:56	3568	Conley St/Nance St	16:19
3628	Kingswood Golf Club/Centre Dandenong Rd	15:56	3569	15 Stackpoole St	16:20
3629	Golfwood Cl/Centre Dandenong Rd	15:57	2041	Stackpoole St/Chandler Rd	16:20
3630	Greenview Cl/Centre Dandenong Rd	15:58			
3631	Dingley PSI/Centre Dandenong Rd	15:59		CONTINUES ON NEXT PAGE	

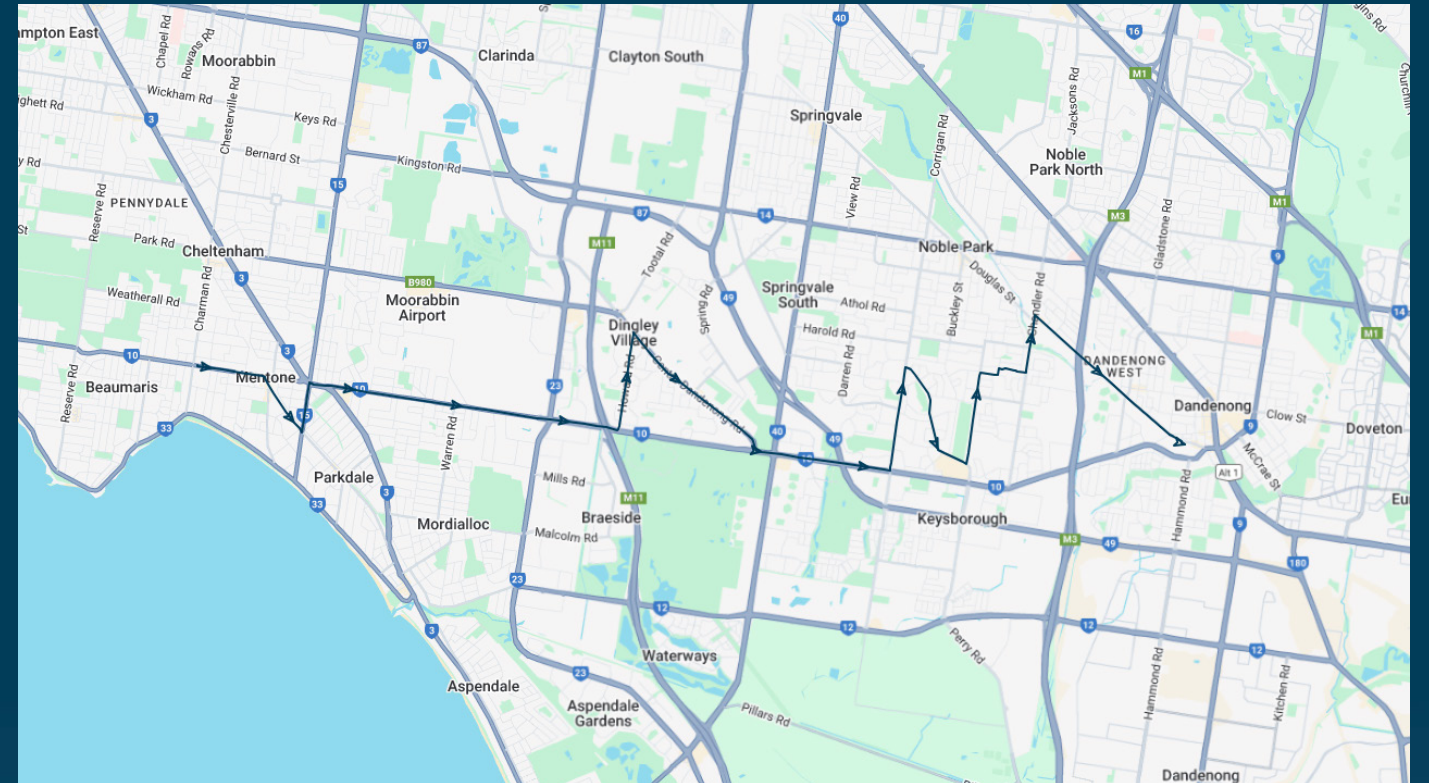
**Times listed are estimated times only, it is advised to arrive at your stop earlier than the listed time to avoid missing your bus.**

**You can also download the Ventura Tracker app to view real time bus locations of all services**



# Mentone Girls Secondary College

## Route: 2203 | Afternoon (Page 1)



### TURN DIRECTIONS

Via Balcombe Rd, Right Como Pde West, Left Warrigal Rd, Right Nepean Hwy, Left Lower Dandenong Rd, Left Howard Rd, Right Centre Dandenong Rd, Left Lower Dandenong Rd, Cont Cheltenham Rd, Left Corrigan Rd, Right Kingsclere Ave, Left Bloomfield Rd, Right Nance St, Left Newman Ave, Right Stackpoole St, Left Chandler Rd, Right Railway Pde, Cont Foster St, Left into Dandenong Station

To view our list of live tracked services, visit [www.venturabus.com.au](http://www.venturabus.com.au)

Timetable Printed : 9 October 2024



# Mentone Girls Secondary College

## Route: 2203 | Afternoon (Page 2)

Stop ID	Stop Name	Time	Stop ID	Stop Name	Time
CONTINUES FROM PREVIOUS PAGE					
2042	Yarraman Rd/Chandler Rd	16:21			
2043	Lynette Ct/Chandler Rd	16:22			
2044	Pamela St/Railway Pde	16:23			
2045	Liege Ave/Railway Pde	16:23			
2046	Yarraman Station/Railway Pde	16:24			
2047	Dallimore Ct/Railway Pde	16:25			
2048	Belfort St/Railway Pde	16:26			
3652	Wilma Ave/Railway Pde	16:27			
3653	Rosewood Reception/24 Railway Pde	16:28			
3654	Swords St/Foster St	16:29			
45538	Dandenong Station	16:30			

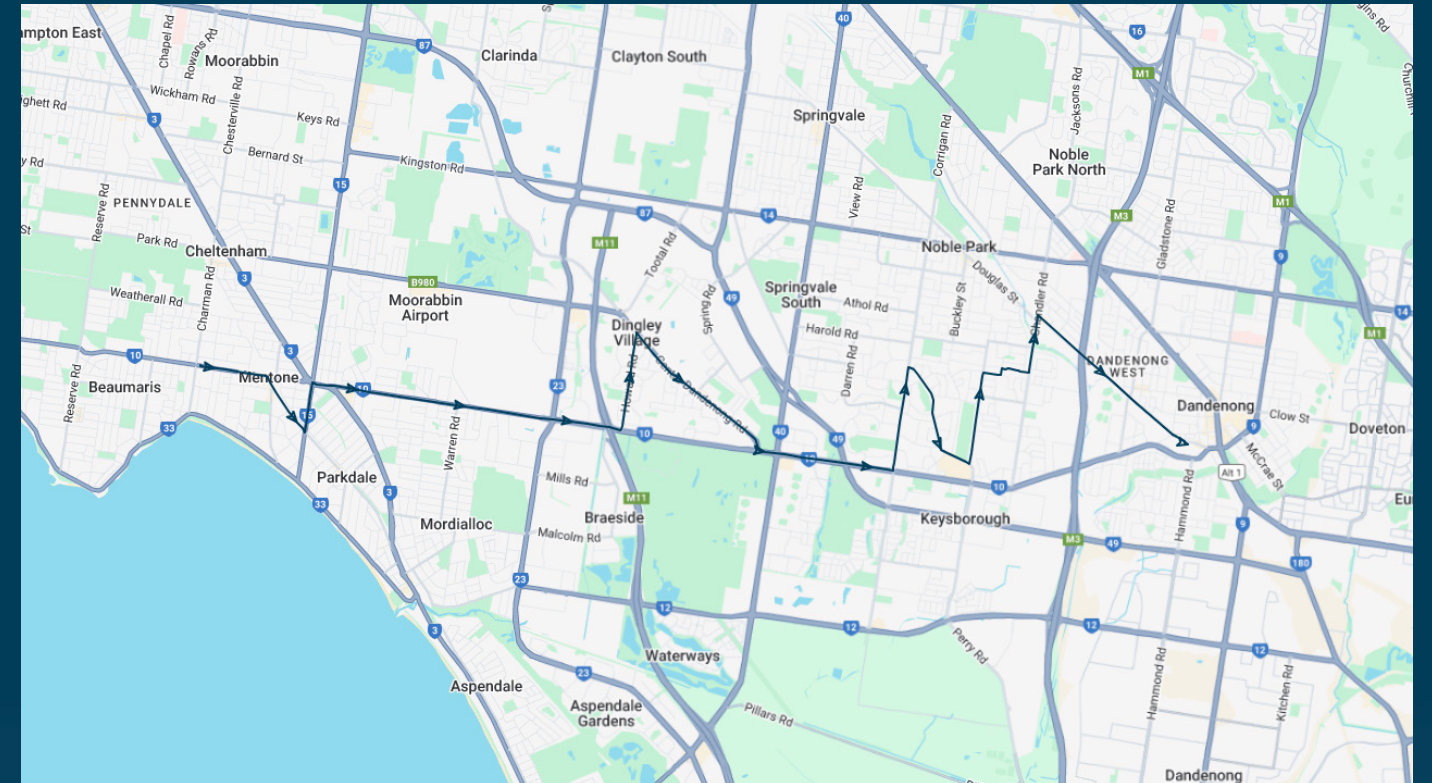
**Times listed are estimated times only, it is advised to arrive at your stop earlier than the listed time to avoid missing your bus.**

**You can also download the Ventura Tracker app to view real time bus locations of all services**



# Mentone Girls Secondary College

## Route: 2203 | Afternoon (Page 2)



### TURN DIRECTIONS

Via Balcombe Rd, Right Como Pde West, Left Warrigal Rd, Right Nepean Hwy, Left Lower Dandenong Rd, Left Howard Rd, Right Centre Dandenong Rd, Left Lower Dandenong Rd, Cont Cheltenham Rd, Left Corrigan Rd, Right Kingsclere Ave, Left Bloomfield Rd, Right Nance St, Left Newman Ave, Right Stackpoole St, Left Chandler Rd, Right Railway Pde, Cont Foster St, Left into Dandenong Station

To view our list of live tracked services, visit [www.venturabus.com.au](http://www.venturabus.com.au)

Timetable Printed : 9 October 2024



# Mentone Girls Secondary College

## Route: 2229 | Morning

Stop ID	Stop Name	Time	Stop ID	Stop Name	Time
3294	Stackpoole St/Chandler Rd	07:32	2884	Howard Rd/Centre Dandenong Rd	08:00
3295	Conley St/Nance St	07:32	2883	Centre Dandenong Rd/Howard Rd	08:00
3477	Ainsley Ave/Bloomfield Rd	07:33	2882	Earlwood St/Howard Rd	08:01
3297	Isaac Rd/Bloomfield Rd	07:34	2881	Timms Cres/Howard Rd	08:02
3298	Frederick Wachter Reserve/Bloomfield Rd	07:35	2880	Plaza Cres/Howard Rd	08:02
3299	Beverly Pl/Bloomfield Rd	07:36	2879	Lower Dandenong Rd/Howard Rd	08:04
3300	Kingsclere Ave/Bloomfield Rd	07:37	3323	Bell Gr/Lower Dandenong Rd	08:05
3301	Parkmore SC/Kingsclere Ave	07:37	3324	Boundary Rd/Lower Dandenong Rd	08:06
3302	Grayling Cres/Kingsclere Ave	07:38	3325	Boundary Rd/Lower Dandenong Rd	08:07
3303	Balgowlah Ave/Kingsclere Ave	07:39	3326	Sibthorpe St/Lower Dandenong Rd	08:08
3476	Turrumurra Dr/Kingsclere Ave	07:39	3328	De Havilland Rd/Lower Dandenong Rd	08:10
1652	Wahroonga Ave/Kingsclere Ave	07:41	3329	Rivette St/Lower Dandenong Rd	08:10
3306	Parramatta Cres/Kingsclere Ave	07:42	3330	Ewen St/Lower Dandenong Rd	08:11
3307	Kingsclere Ave/Corrigan Rd	07:43	3331	McSwain St/Lower Dandenong Rd	08:12
3308	Trevor Ct/Corrigan Rd	07:43	3332	Ivy St/Lower Dandenong Rd	08:13
3309	Darren Rd/Corrigan Rd	07:44	3333	82 Lower Dandenong Rd	08:14
3310	Putt Gr/Corrigan Rd	07:45	3334	Olive Gr/Lower Dandenong Rd	08:15
3311	Resurrection Church/Corrigan Rd	07:46	3335	Thrift Park SC/Lower Dandenong Rd	08:16
3312	Cheltenham Rd/Corrigan Rd	07:46	3336	Mitchell St/Warrigal Rd	08:18
3475	Chapel Rd/Cheltenham Rd	07:47	3337	Stawell St/Warrigal Rd	08:18
3313	Beauvorno Ave/Cheltenham Rd	07:48	10481	St Bedes College/Naples Rd	08:21
3314	Springers Leisure Centre/Cheltenham Rd	07:50	9344	Palermo St/Mentone Pde	08:22
3315	Carson Ave/Cheltenham Rd	07:51	9345	Mentone Girls' Grammar/Mentone Pde	08:23
3316	Springvale Rd/Cheltenham Rd	07:51	9346	Venice St/Mentone Pde	08:23
2891	Golf Links Cres/Centre Dandenong Rd	07:54	9347	Mentone Reserve/Mentone Pde	08:24
2890	Emery Dr/Centre Dandenong Rd	07:55	19613	Mentone Station/Como Pde - Bay 1	08:25
2889	Jannali Dr/Centre Dandenong Rd	07:55	3342	Davies St/Balcombe Rd	08:27
2888	Dingley Village SC/Centre Dandenong Rd	07:56	3343	Mundy St/Balcombe Rd	08:28
2887	Marjorie Ave/Centre Dandenong Rd	07:57	3473	Mentone Girls' Sec College/Balcombe Rd	08:29
2886	Shelford Gr/Centre Dandenong Rd	07:57			
2885	Sharrock Dr/Centre Dandenong Rd	07:58			

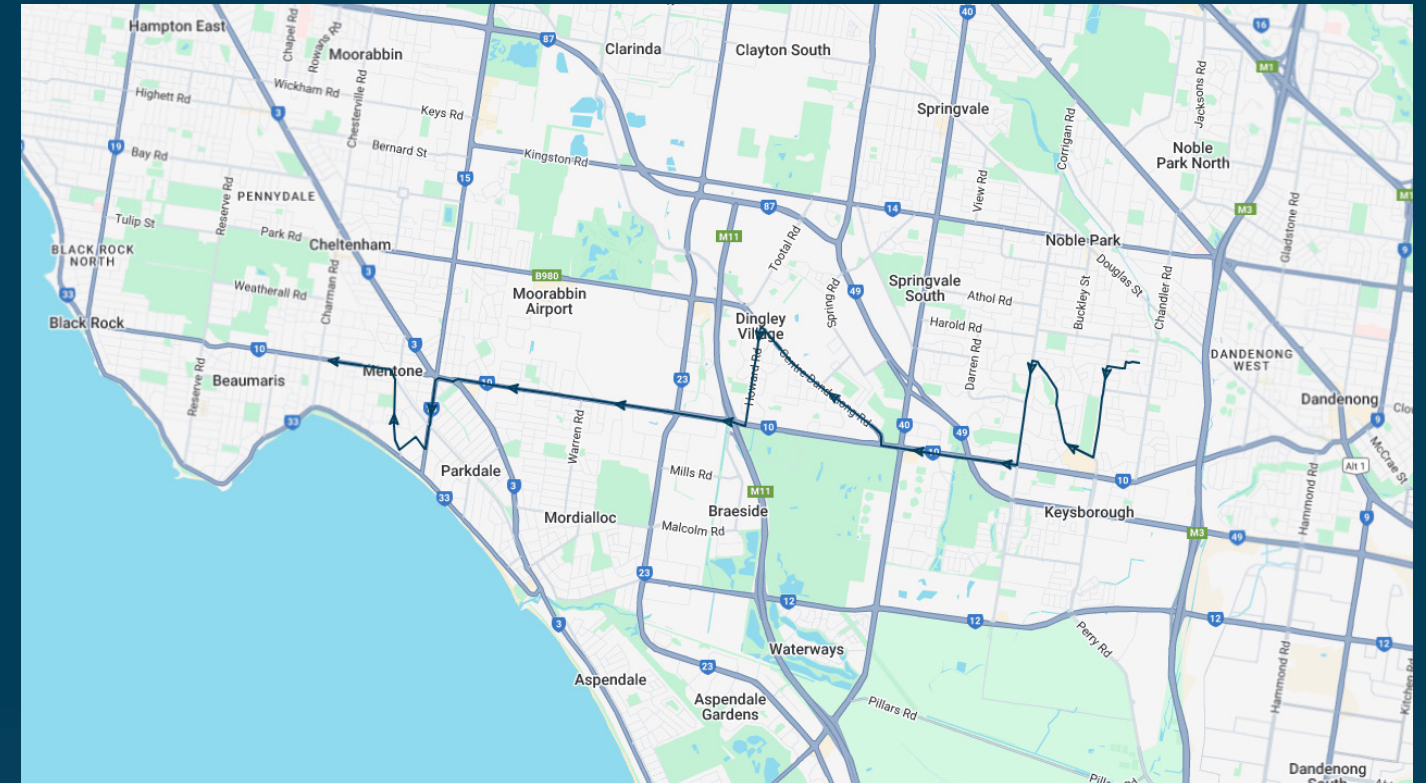
**Times listed are estimated times only, it is advised to arrive at your stop earlier than the listed time to avoid missing your bus.**

**You can also download the Ventura Tracker app to view real time bus locations of all services**



# Mentone Girls Secondary College

## Route: 2229 | Morning



### TURN DIRECTIONS

Via Stackpoole St, Left Newman Ave, Right Nance St, Left Bloomfield Rd, Right Kingsclere Ave, Left Corrigan Rd, Right Cheltenham Rd, Cont Lower Dandenong Rd, Right Centre Dandenong Rd, Left Howard Rd, Right Lower Dandenong Rd, Right Nepean Hwy, Left Warrigal Rd, Right Naples Rd, Left Palermo St, Right Mentone Pde, Left Como Pde West, Left Balcombe Rd to Mentone Girls' Secondary College

To view our list of live tracked services, visit [www.venturabus.com.au](http://www.venturabus.com.au)

Timetable Printed : 30 September 2024



