

Hallam Secondary College

Route: 1516 | Afternoon

Stop ID	Stop Name	Time	Stop ID	Stop Name	Time
44524	Hallam Secondary College	15:35			
3674	Gunns Rd/Frawley Rd	15:35			
3675	Windsor St/Frawley Rd	15:35			
3676	Mountview Ave/Frawley Rd	15:36			
3679	Belgrave-Hallam Rd/Frawley Rd	15:36			
51350	Frawley Rd/Belgrave-Hallam Rd	15:36			
51296	Princes Hwy/Belgrave-Hallam Rd	15:37			
3681	Belgrave-Hallam Rd/Princes Hwy	15:37			
3682	Fitzgerald Rd/Princes Hwy	15:38			
3683	Hinrichsen Dr/Princes Hwy	15:39			
3684	Tinks Rd/Princes Hwy	15:40			
13482	Fountain Gate Tennis Club/Raven Cres	15:41			
13483	Westleigh Cres/Fountain Dr	15:41			
13484	Tinks Rd/Fountain Dr	15:42			
18626	Fountain Dr/Tinks Rd	15:42			
4268	Guildford Cres/Tinks Rd	15:43			
13485	Sylvanwood Cres/Prospect Hill Rd	15:43			
13486	Fountain Gate Primary School/Victoria Rd	15:44			
13487	Fountain Gate Sec Col/Victoria Rd	15:44			
13488	Barondi Ave/Joesphine Ave	15:45			
14607	Prospect Hill Retarding Basin	15:49			
14608	Kurrajong Rd/Narre Warren North Rd	15:49			
10237	271 Narre Warren North Rd	15:50			
13497	Kingdom Hall of Jehovah's Witnesses	15:50			
13499	Amber Cres/Ernst Wanke Rd	15:51			
23337	Montbrae Cct/Ernst Wanke Rd	15:52			
13501	Quarry Rd/Ernst Wanke Rd	15:52			
13502	Silverleaves Bvd/Ernst Wanke Rd	15:53			
13503	Jerilderie Dr/Ernst Wanke Rd	15:53			
13504	Parkhill Plaza/Ernst Wanke Rd	15:54			
23338	Timbarra Primary School/Parkhill Dr	15:55			

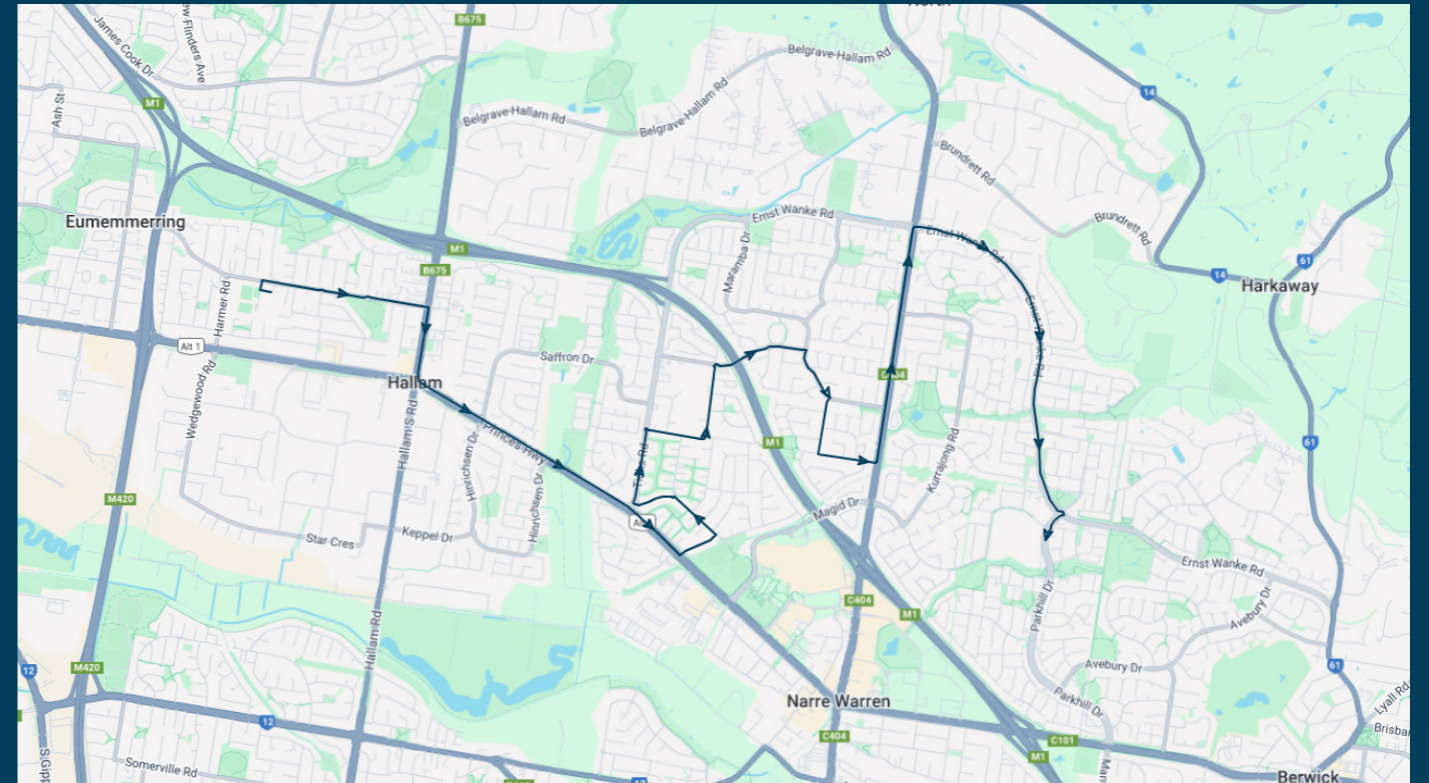
Times listed are estimated times only, it is advised to arrive at your stop earlier than the listed time to avoid missing your bus.

You can also download the Ventura Tracker app to view real time bus locations of all services



Hallam Secondary College

Route: 1516 | Afternoon



TURN DIRECTIONS

Via Right Frawley Rd, Right Belgrave-Hallam Rd, Left Princes Hwy, Left Raven Cres, Left Fountain Dr, Right Tinks Rd, Right Prospect Hill Rd, Left Victoria Rd, Right Josephine Ave, Right Maramba Dr, Right Columbia Rd, Left Prospect Hill Rd, Left Narre Warren Nth Rd, Right Ernst Wanke Rd, Right Parkhill Dr to Timbarra Primary School

To view our list of live tracked services, visit www.venturabus.com.au

Timetable Printed : 9 October 2024



Hallam Secondary College

Route: 1519 | Morning

Stop ID	Stop Name	Time	Stop ID	Stop Name	Time
45728	Parkhill Plaza/Parkhill Dr	07:43			
14773	Parkhill Plaza/Ernst Wanke Rd	07:44			
14772	Jerilderie Dr/Ernst Wanke Rd	07:46			
14771	Silverleaves Bvd/Ernst Wanke Rd	07:47			
14770	Quarry Rd/Ernst Wanke Rd	07:48			
14769	Amber Cres/Ernst Wanke Rd	07:51			
14768	Kingdom Hall Of Jehovah's Witnesses	07:52			
13511	382 Narre Warren North Rd	07:53			
13512	Kurrajong Rd/Narre Warren North Rd	07:53			
46450	Prospect Hill Retarding Basin	07:54			
12857	Madison Ave/Josephine Ave	07:57			
12856	Fountain Gate Sec Col/Victoria Rd	07:58			
12855	Fountain Gate Primary School/Victoria Rd	07:59			
12854	Sylvanwood Cres/Prospect Hill Rd	08:00			
18627	Tinks Rd/Saffron Dr	08:00			
18628	Susan Ct/Saffron Dr	08:00			
4272	Emily Dr/Saffron Dr	08:00			
4273	Ern Barker Reserve/Saffron Dr	08:00			
4229	Mulguthrie Ct/Frawley Rd	08:08			
4230	Mountview Ave/Frawley Rd	08:09			
4231	Windsor St/Frawley Rd	08:10			
4232	Cornwall St/Frawley Rd	08:11			
44524	Hallam Secondary College	08:11			

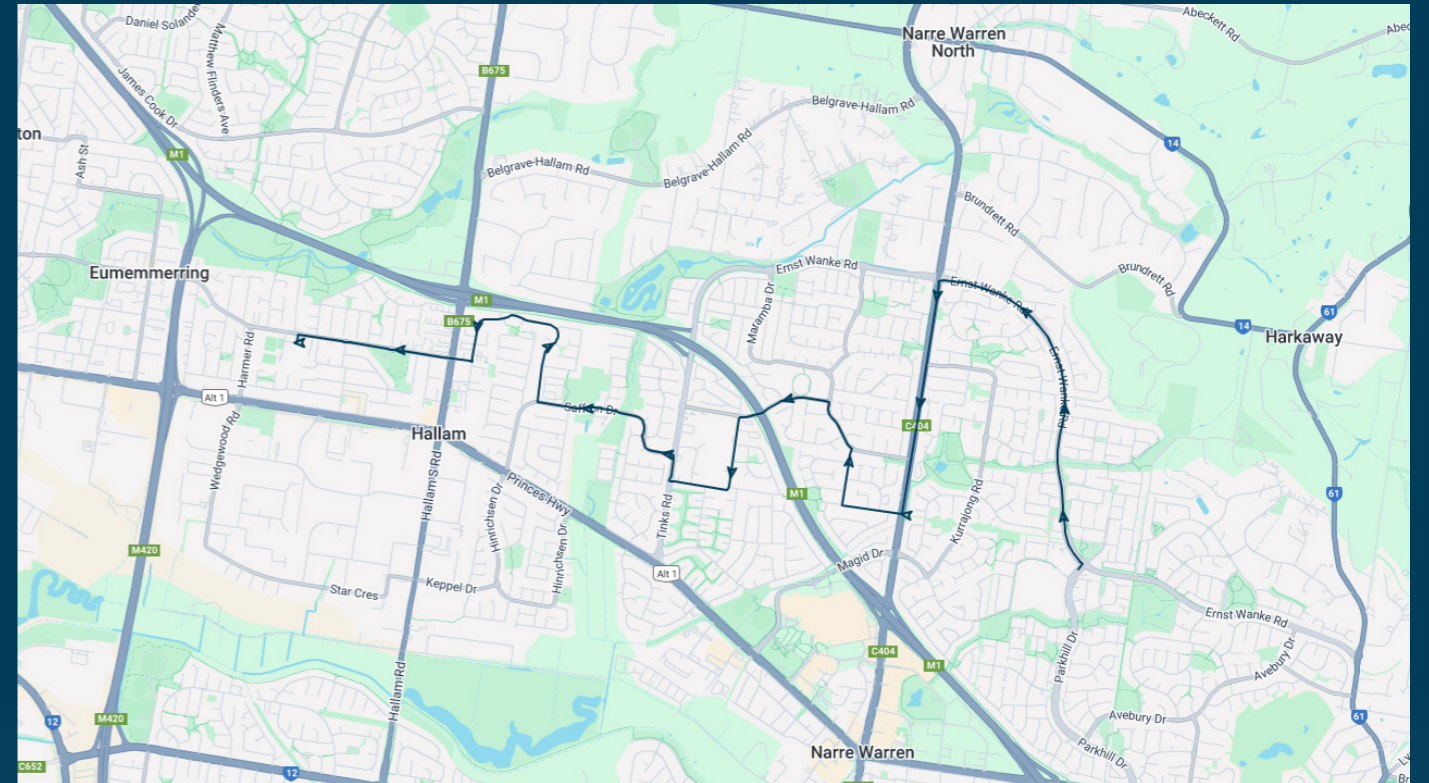
Times listed are estimated times only, it is advised to arrive at your stop earlier than the listed time to avoid missing your bus.

You can also download the Ventura Tracker app to view real time bus locations of all services



Hallam Secondary College

Route: 1519 | Morning



TURN DIRECTIONS

Via Parkhill Dr, Left Ernst Wanke Rd, Left Narre Warren Nth Rd, Right Prospect Hill Rd, Right Columbia Rd, Left Maramba Dr, Left Josephine Av, Left Victoria Rd, Right Prospect Hill Rd, Right Tinks Rd, Left Saffron Dr, Right Nettle Dr, Right Frawley Rd, Left into Hallam Secondary College

To view our list of live tracked services, visit www.venturabus.com.au

Timetable Printed : 9 October 2024

Hallam Secondary College

Route: 1523 | Morning

Stop ID	Stop Name	Time	Stop ID	Stop Name	Time
817	Delos Ct/Amalfi Dr	07:45			
818	James Cook Dr/Amalfi Dr	07:45			
819	James Cook PS/James Cook Dr	07:46			
820	Jones Ct/Daniel Solander Dr	07:46			
821	Johnson Pl/Daniel Solander Dr	07:47			
822	Dampier Ct/Daniel Solander Dr	07:48			
47716	Lorraine Kovacs Res/Daniel Solander Dr	07:48			
796	St Paul Apostle South School	07:49			
801	Hunter Rise/Matthew Flinders Ave	07:50			
802	20 Matthew Flinders Ave	07:51			
806	Hutchins Ave/Matthew Flinders Ave	07:51			
807	Ravenhill Cres/James Cook Dr	07:52			
808	Sydney Parkinson Reserve/James Cook Dr	07:52			
809	Southern Cross PS/James Cook Dr	07:53			
810	Currie Ave/John Fawkner Dr	07:54			
14729	Singleton Dr/Thomas Mitchell Dr	07:55			
27803	Thomas Mitchell Dr/Conran Ave	07:56			
14730	Hensley Ct/Conran Ave	07:56			
14731	Hallam North Rd/James Cook Dr	07:57			
51348	Hallam North Rd/Belgrave-Hallam Rd	07:58			
4229	Mulguthrie Ct/Frawley Rd	08:01			
4230	Mountview Ave/Frawley Rd	08:02			
4231	Windsor St/Frawley Rd	08:02			
4232	Cornwall St/Frawley Rd	08:03			
44524	Hallam Secondary College	08:04			

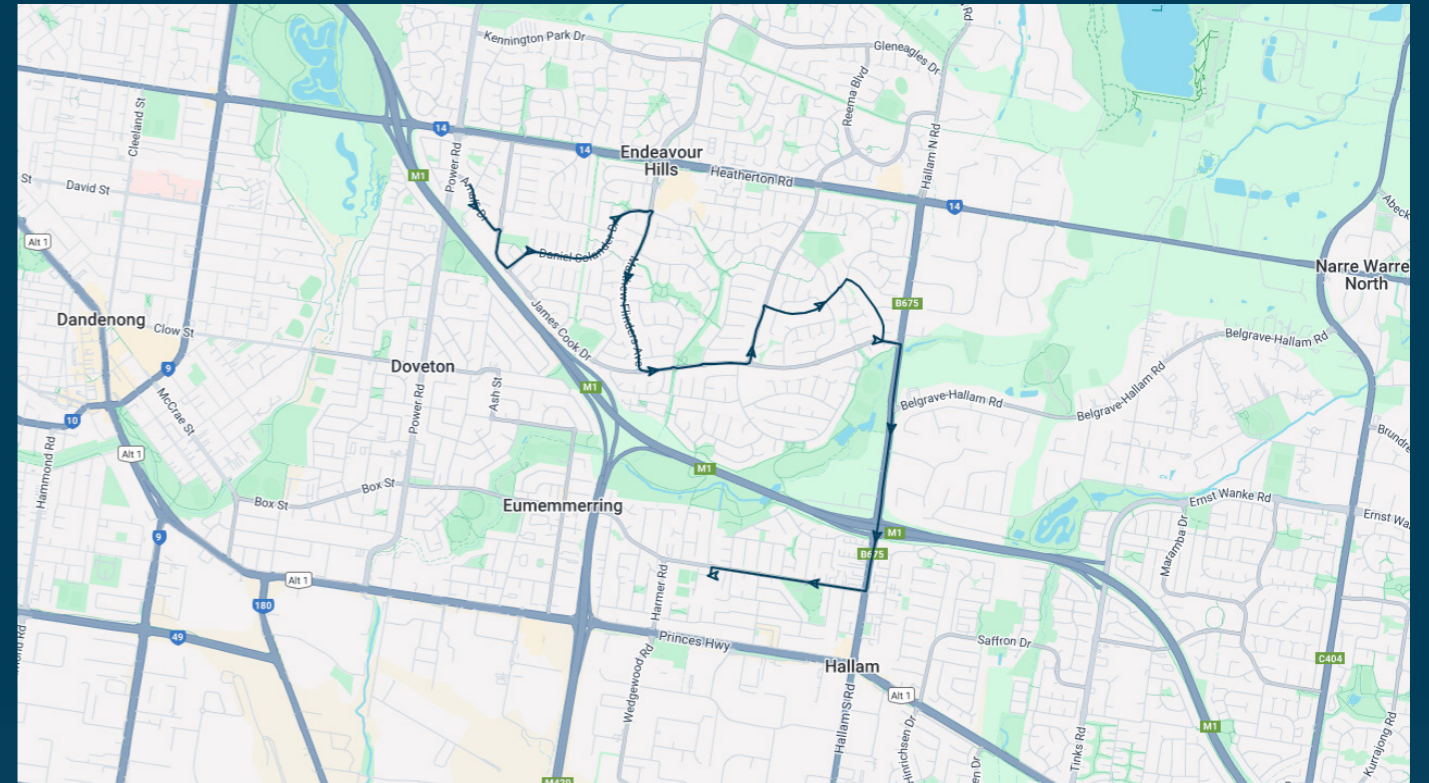
Times listed are estimated times only, it is advised to arrive at your stop earlier than the listed time to avoid missing your bus.

You can also download the Ventura Tracker app to view real time bus locations of all services



Hallam Secondary College

Route: 1523 | Morning



TURN DIRECTIONS

Via Amalfi Dr, Right James Cook Dr, Left Daniel Solander Dr, Right Matthew Flinders Ave, Left James Cook Dr, Left John Fawkner Dr, Right Thomas Mitchell Dr, Right Conran Ave, Left James Cook Dr, Right Hallam Nth Rd, Right Frawley Rd, Left into Hallam Secondary College

To view our list of live tracked services, visit www.venturabus.com.au
 Timetable Printed : 9 October 2024



Hallam Secondary College

Route: 1542 | Morning

Stop ID	Stop Name	Time	Stop ID	Stop Name	Time
38064	Fountain Gate SC - Bay 5	07:20			
4223	Springwood Ave/Princes Hwy	07:21			
4327	Max Pawsey Reserve/Princes Hwy	07:22			
4224	Fountain Gate Tennis Club/Princes Hwy	07:23			
4225	Tinks Rd/Princes Hwy	07:25			
4226	Hinrichsen Dr/Princes Hwy	07:26			
4227	Fitzgerald Rd/Princes Hwy	07:27			
18159	Hallam South Rd/Princes Hwy	07:30			
44525	Princes Domain Dr/Alexander St	07:31			
3673	Hallam Secondary College/Frawley Rd	07:35			
3674	Gunns Rd/Frawley Rd	07:35			
3675	Windsor St/Frawley Rd	07:35			
3676	Mountview Ave/Frawley Rd	07:36			
3679	Belgrave-Hallam Rd/Frawley Rd	07:36			
51351	Frawley Rd/Belgrave-Hallam Rd	07:37			
51349	Hallam North Rd/Belgrave-Hallam Rd	07:39			
3158	Forrest Ct/James Cook Dr	07:40			
810	Currie Ave/John Fawkner Dr	07:42			
811	Sydney Parkinson Ave/John Fawkner Dr	07:43			
812	Singleton Reserve/John Fawkner Dr	07:43			
813	Lawson Way/John Fawkner Dr	07:44			
815	Chantell Ave/Hanna Dr	07:44			
23040	Gleneagles Secondary College/Hanna Dr	07:44			
44505	Gleneagles Secondary College	07:45			

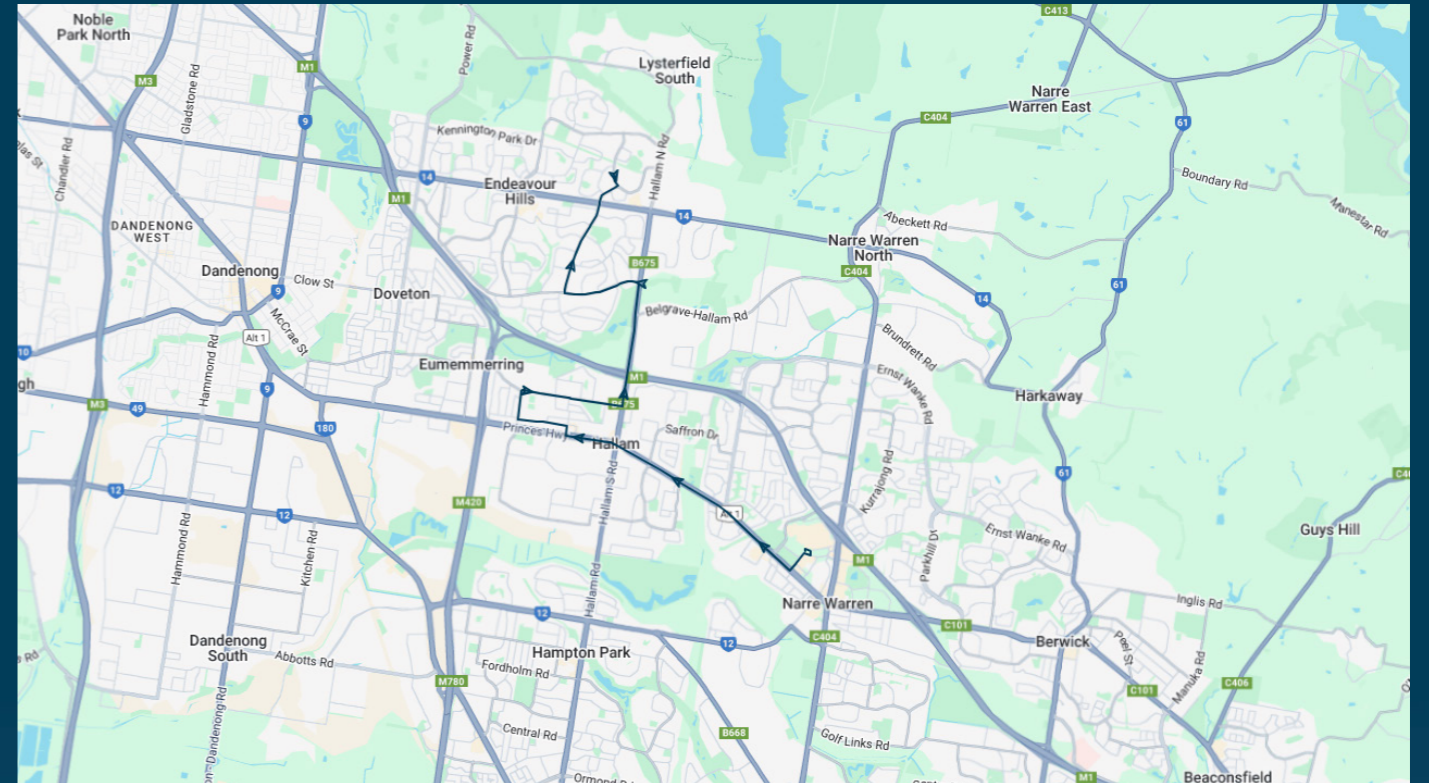
Times listed are estimated times only, it is advised to arrive at your stop earlier than the listed time to avoid missing your bus.

You can also download the Ventura Tracker app to view real time bus locations of all services



Hallam Secondary College

Route: 1542 | Morning



TURN DIRECTIONS

Via Right Overland Dr, 1st exit at roundabout, Right Princes Hwy, Right Princes Domain Dr, Left Alexander St, Right Harmer Rd, Right Frawley Rd, Left Belgrave-Hallam Rd, Cont Hallam Nth Rd, Left James Cook Dr, Right John Fawkner Dr, Cont Hanna Dr, Left Reema Blvd, Right into Gleneagles Secondary College

To view our list of live tracked services, visit www.venturabus.com.au

Timetable Printed : 9 October 2024

Hallam Secondary College

Route: 1551 | Afternoon

Stop ID	Stop Name	Time	Stop ID	Stop Name	Time
44524	Hallam Secondary College	15:41			
3674	Gunns Rd/Frawley Rd	15:41			
3675	Windsor St/Frawley Rd	15:42			
3676	Mountview Ave/Frawley Rd	15:42			
3679	Belgrave-Hallam Rd/Frawley Rd	15:43			
51350	Frawley Rd/Belgrave-Hallam Rd	15:44			
51296	Princes Hwy/Belgrave-Hallam Rd	15:44			
3681	Belgrave-Hallam Rd/Princes Hwy	15:45			
3682	Fitzgerald Rd/Princes Hwy	15:46			
3683	Hinrichsen Dr/Princes Hwy	15:47			
3684	Tinks Rd/Princes Hwy	15:49			
3685	Fountain Gate Tennis Club/Princes Hwy	15:50			
3686	Springwood Ave/Princes Hwy	15:52			
46426	Fountain Gate SC	15:53			
3688	Webb St/Princes Hwy	15:55			
3689	Lauderdale Rd/Princes Hwy	15:57			
3690	Victor Cres/Princes Hwy	15:57			
3691	Verdun Dr/Princes Hwy	15:58			
3692	Cyril Molyneux Reserve/Princes Hwy	16:00			
3693	Parkhill Dr/Princes Hwy	16:01			
3694	William Rd/Princes Hwy	16:02			
3695	Wilson Botanic Park/Princes Hwy	16:02			
3696	York Rd/Princes Hwy	16:03			
3697	Berwick Shops/High St	16:05			

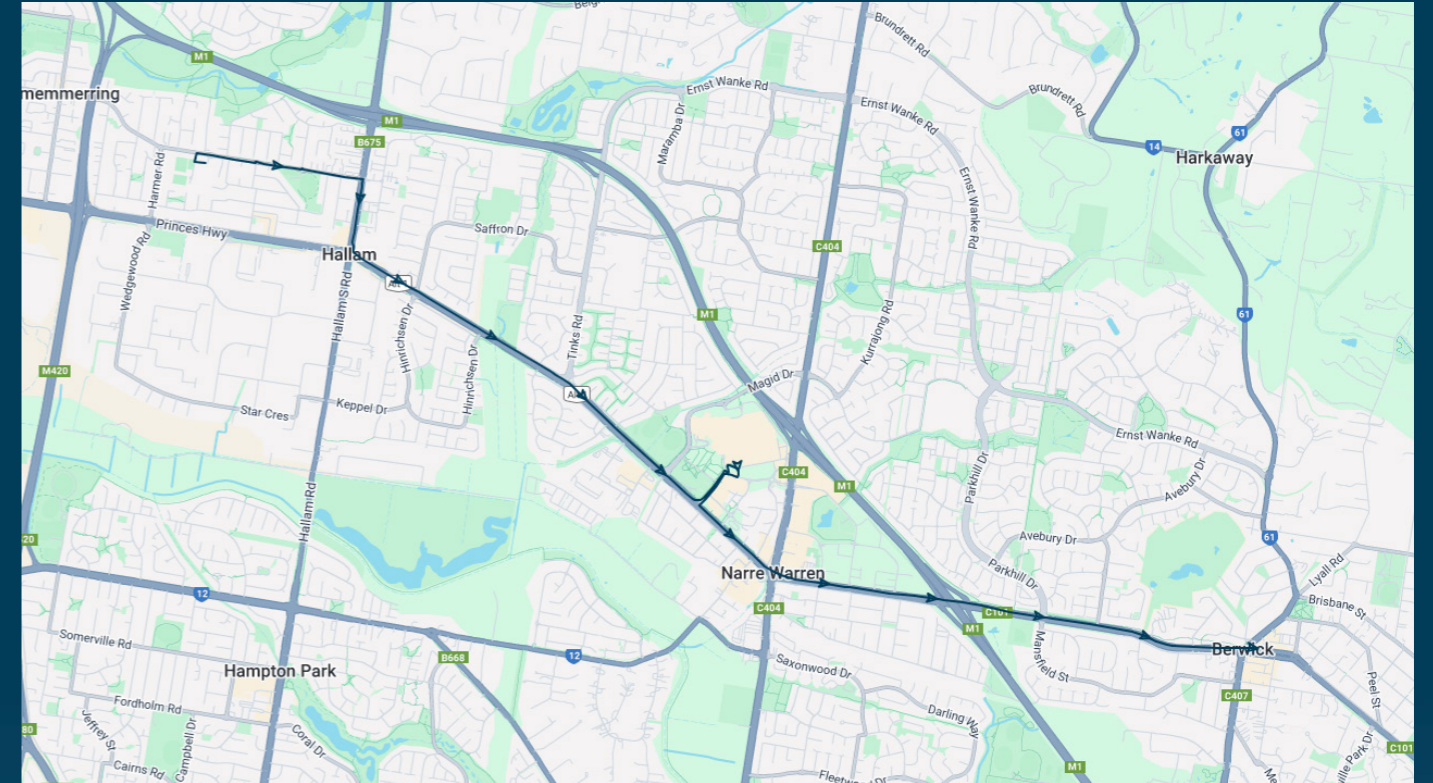
Times listed are estimated times only, it is advised to arrive at your stop earlier than the listed time to avoid missing your bus.

You can also download the Ventura Tracker app to view real time bus locations of all services



Hallam Secondary College

Route: 1551 | Afternoon



TURN DIRECTIONS

Via Right Frawley Rd, Right Belgrave-Hallam Rd, Left Princes Hwy, Left Overland Dr, 2nd exit at roundabout, Left into Fountain Gate SC Bus Terminal, Right Overland Dr, 1st exit at roundabout, Left Princes Hwy, Cont High St to Berwick Shops

To view our list of live tracked services, visit www.venturabus.com.au
 Timetable Printed : 9 October 2024



Hallam Secondary College

Route: 2217 | Afternoon

Stop ID	Stop Name	Time	Stop ID	Stop Name	Time
44524	Hallam Secondary College	15:35	3118	Amalfi Dr/Power Rd	15:57
3674	Gunns Rd/Frawley Rd	15:35			
3675	Windsor St/Frawley Rd	15:35			
3676	Mountview Ave/Frawley Rd	15:36			
3679	Belgrave-Hallam Rd/Frawley Rd	15:37			
51351	Frawley Rd/Belgrave-Hallam Rd	15:37			
51349	Hallam North Rd/Belgrave-Hallam Rd	15:39			
3158	Forrest Ct/James Cook Dr	15:40			
810	Currie Ave/John Fawcner Dr	15:43			
811	Sydney Parkinson Ave/John Fawcner Dr	15:44			
812	Singleton Reserve/John Fawcner Dr	15:44			
813	Lawson Way/John Fawcner Dr	15:45			
815	Chantell Ave/Hanna Dr	15:45			
23040	Gleneagles Secondary College/Hanna Dr	15:46			
816	Maryrose Cres/Reema Bvd	15:46			
3031	Reema Bvd/Gleneagles Dr	15:47			
23041	Shetland St/Gleneagles Dr	15:48			
3033	Mossgiel Park PS/Scotsburn Way	15:48			
3034	Crossdale Rise/Scotsburn Way	15:49			
3035	Muirkirk Cl/Heathmere Cres	15:49			
3036	Heathmere Cres/Lachlan Dr	15:50			
825	Aaran Cl/Lachlan Dr	15:50			
3037	Heatherdew Cl/Lachlan Dr	15:50			
3038	Clifton Way/Mossgiel Park Dr	15:51			
47715	Magra Pl/Daniel Solander Dr	15:53			
3039	Dampier Ct/Daniel Solander Dr	15:53			
3040	Johnson Pl/Daniel Solander Dr	15:54			
3041	Jones Ct/Daniel Solander Dr	15:54			
3042	Daniel Solander Dr/James Cook Dr	15:55			
3043	James Cook Dr/Amalfi Dr	15:56			
3044	Delos Ct/Amalfi Dr	15:56			

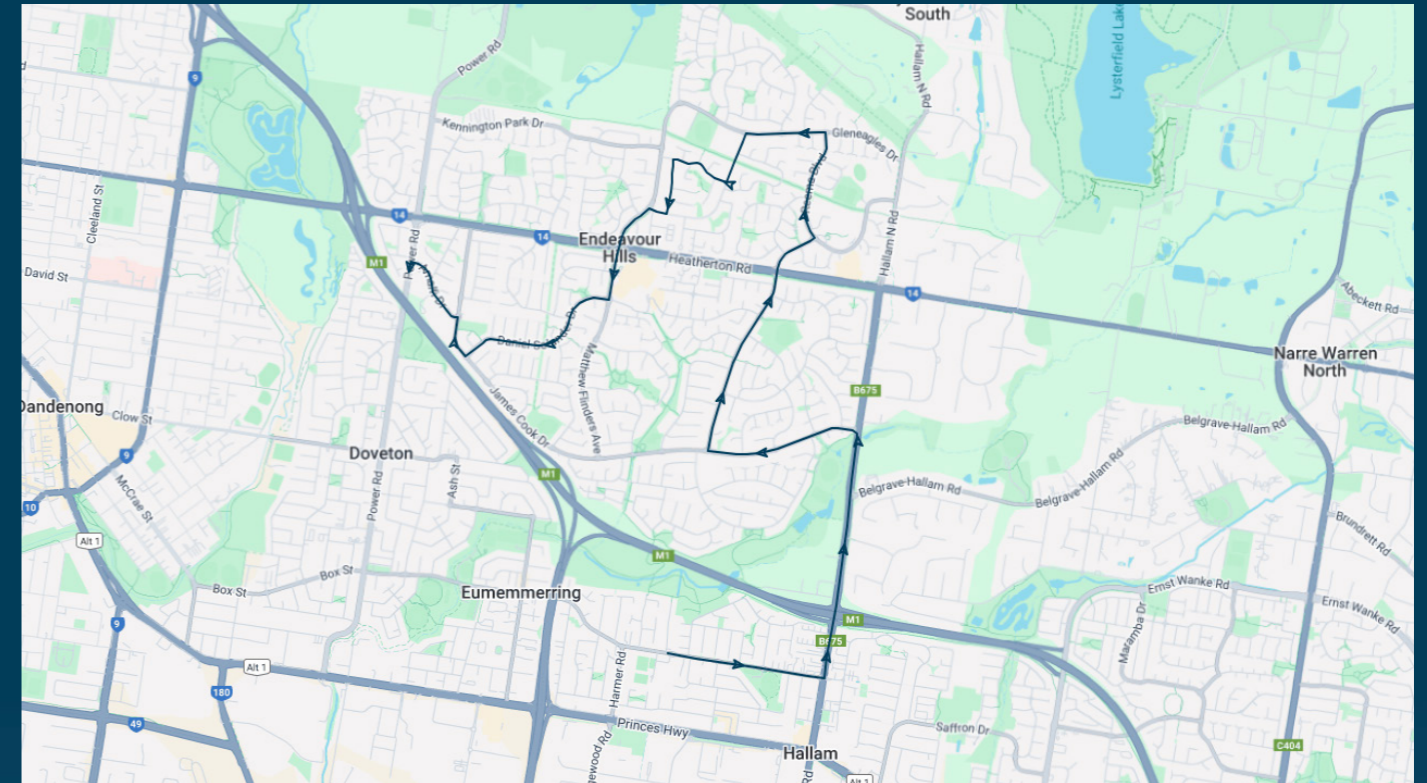
Times listed are estimated times only, it is advised to arrive at your stop earlier than the listed time to avoid missing your bus.

You can also download the Ventura Tracker app to view real time bus locations of all services



Hallam Secondary College

Route: 2217 | Afternoon



TURN DIRECTIONS

Via Right Frawley Rd, Left Belgrave-Hallam Rd, Cont Hallam Nth Rd, Left James Cook Dr, Right John Fawcner Dr, Cont Hanna Dr, Left Reema Blvd, Left Gleneagles Dr, Left Scotsburn Way, Right Heathmere Cres, Left Lachlan Dr, Right Scotsburn Way, Left Mossgiel Park Dr, Cont Matthew Flinders Ave, Right Daniel Solander Dr, Right James Cook Dr, Left Amalfi Dr, Left Power Rd to Amalfi Dr

To view our list of live tracked services, visit www.venturabus.com.au

Timetable Printed : 9 October 2024

Hallam Secondary College

Route: 2271 | Morning

Stop ID	Stop Name	Time	Stop ID	Stop Name	Time
823	Cavendish Ct/Mossgiel Park Dr	07:50			
824	Lachlan Dr/Scotsburn Way	07:50			
825	Aaran Ct/Lachlan Dr	07:51			
826	Heathmere Cres/Lachlan Dr	07:51			
827	Muirkirk Ct/Heathmere Cres	07:52			
828	Crossdale Rise/Scotsburn Way	07:52			
829	Mossgiel Park PS/Scotsburn Way	07:53			
830	Shetland St/Gleneagles Dr	07:53			
831	Reema Bvd/Gleneagles Dr	07:54			
2948	Maryrose Cres/Reema Bvd	07:55			
2955	Gleneagles Secondary College/Reema Bvd	07:56			
2956	Chantell Ave/Hanna Dr	07:56			
2975	Cunningham Dr/John Fawkner Dr	07:57			
14727	Singleton Reserve/John Fawkner Dr	07:58			
2979	Sydney Parkinson Ave/John Fawkner Dr	07:58			
17161	Thomas Mitchell Dr/John Fawkner Dr	07:59			
3021	Southern Cross PS/John Fawkner Dr	08:00			
27804	Forrest Ct/James Cook Dr	08:02			
14731	Hallam North Rd/James Cook Dr	08:02			
51348	Hallam North Rd/Belgrave-Hallam Rd	08:03			
4229	Mulguthrie Ct/Frawley Rd	08:06			
4230	Mountview Ave/Frawley Rd	08:07			
4231	Windsor St/Frawley Rd	08:07			
4232	Cornwall St/Frawley Rd	08:08			
4233	Hallam Secondary College/Frawley Rd	08:09			

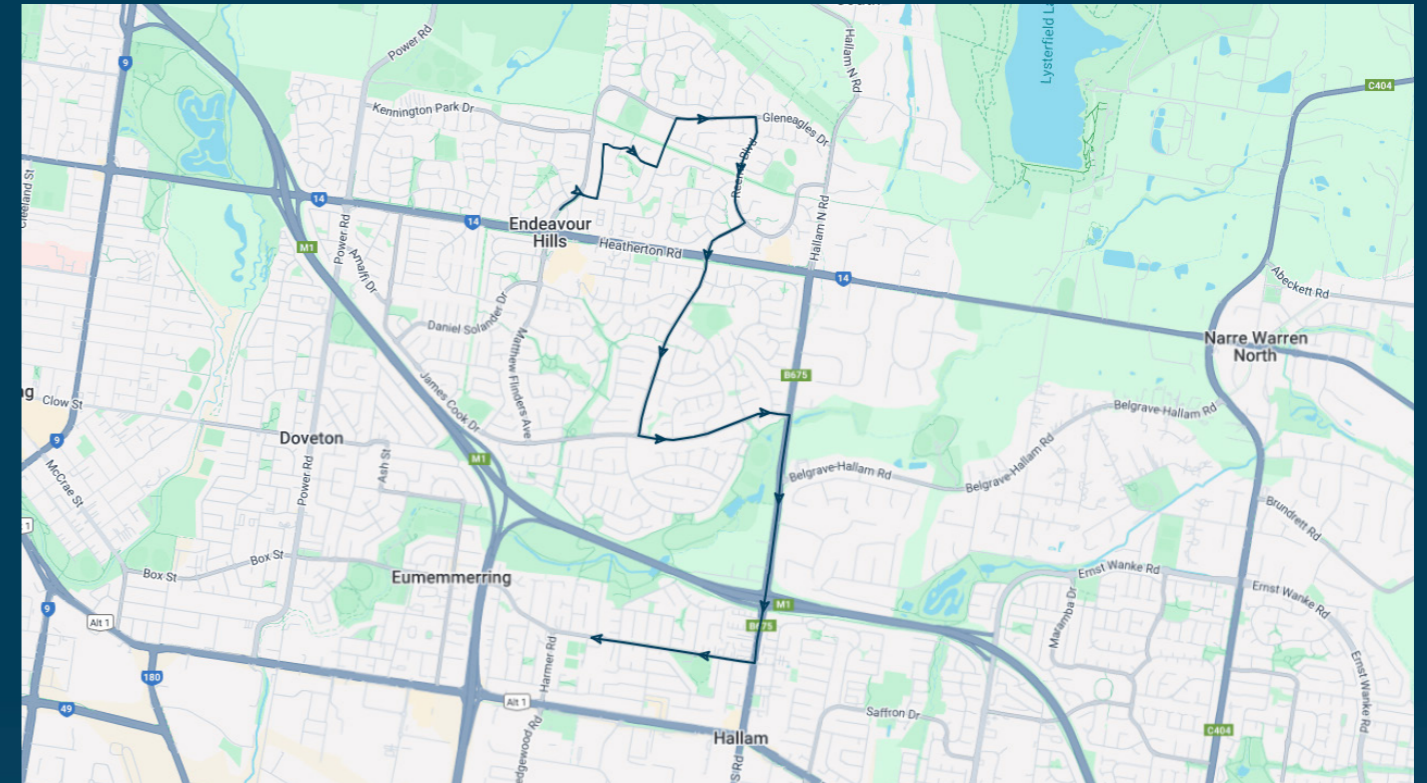
Times listed are estimated times only, it is advised to arrive at your stop earlier than the listed time to avoid missing your bus.

You can also download the Ventura Tracker app to view real time bus locations of all services



Hallam Secondary College

Route: 2271 | Morning



TURN DIRECTIONS

Via Mossgiel Park Dr, Right Scotsburn Way, Left Lachlan Dr, Right Heathmere Cres, Left Scotsburn Way, Right Gleneagles Dr, Right Reema Blvd, Right Hanna Dr, Cont John Fawkner Dr, Left James Cook Dr, Right Hallam Nth Rd, Cont Belgrave-Hallam Rd, Right Frawley Rd to Hallam Secondary College

To view our list of live tracked services, visit www.venturabus.com.au

Timetable Printed : 9 October 2024

